

TIDAL PREDICTIONS FOR SPIT WHARF

(based on Port Chalmers)

JANUARY 2025

SUNDAY

MONDAY

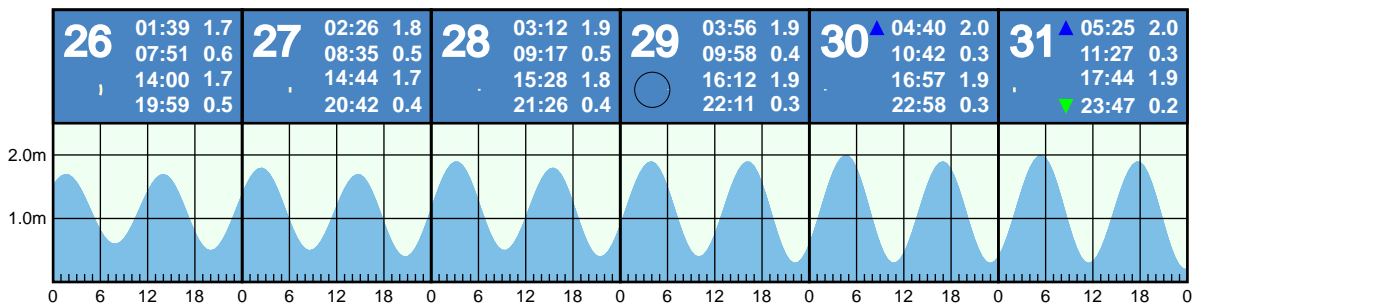
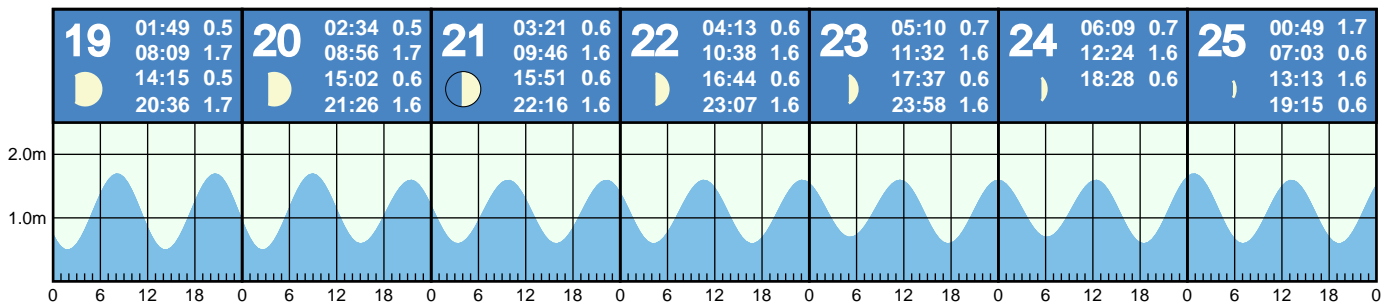
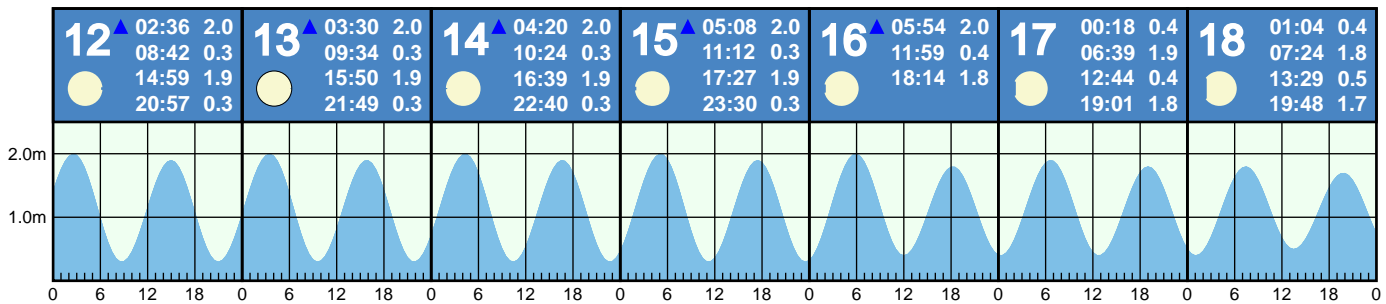
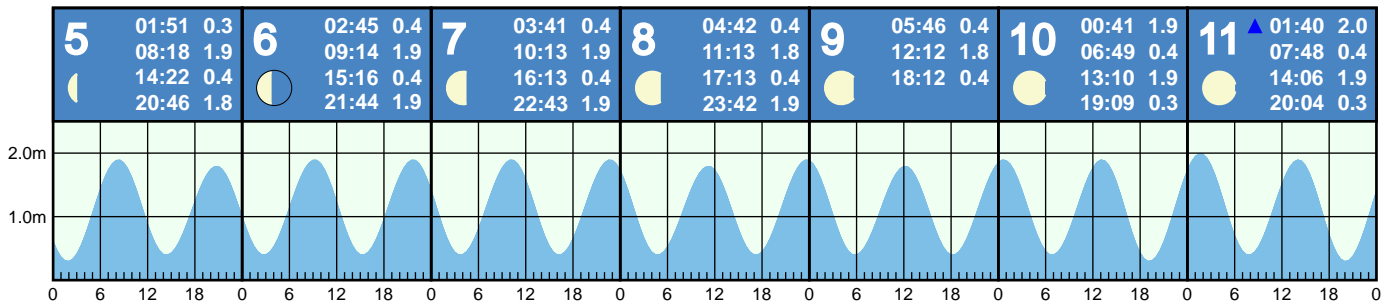
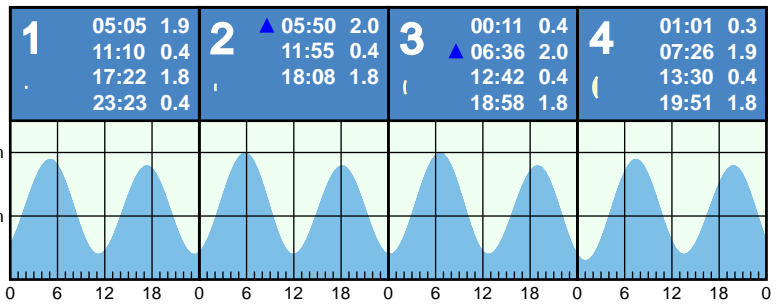
TUESDAY

WEDNESDAY

THURSDAY

FRIDAY

SATURDAY



Blue and green triangles indicate highest and lowest tides of the month, respectively. Major moon phases are circled in black.

This tide table is plotted from LINZ csv data at [https://static.charts.linz.govt.nz/tide-tables/maj-ports/csv/Spit Wharf 2025.csv](https://static.charts.linz.govt.nz/tide-tables/maj-ports/csv/Spit%20Wharf%202025.csv)

NOTE: These tide predictions are not official tide tables as specified in Maritime Rules Part 25 Nautical Charts and Publications (pursuant to Section 36 of the Maritime Transport Act 1994).

All times are adjusted for daylight savings time.

(c) Copyright 2025, offloop.net

TIDAL PREDICTIONS FOR SPIT WHARF

(based on Port Chalmers)

FEBRUARY 2025

SUNDAY

MONDAY

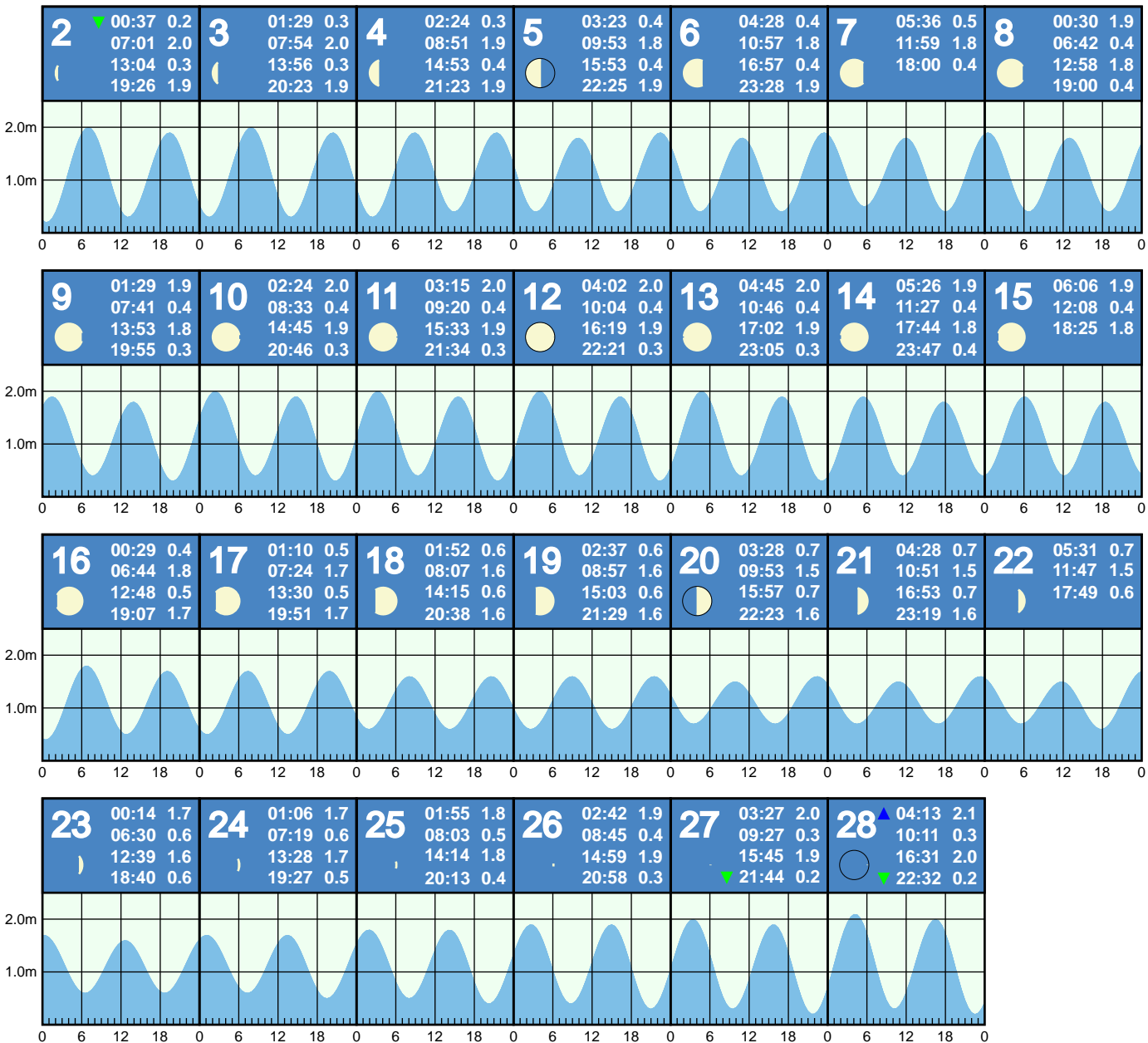
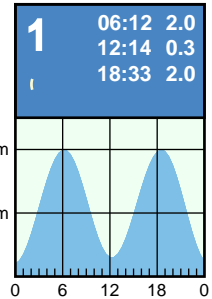
TUESDAY

WEDNESDAY

THURSDAY

FRIDAY

SATURDAY



Blue and green triangles indicate highest and lowest tides of the month, respectively. Major moon phases are circled in black.

This tide table is plotted from LINZ csv data at [https://static.charts.linz.govt.nz/tide-tables/maj-ports/csv/Spit Wharf 2025.csv](https://static.charts.linz.govt.nz/tide-tables/maj-ports/csv/Spit%20Wharf%202025.csv)

NOTE: These tide predictions are not official tide tables as specified in Maritime Rules Part 25 Nautical Charts and Publications (pursuant to Section 36 of the Maritime Transport Act 1994).

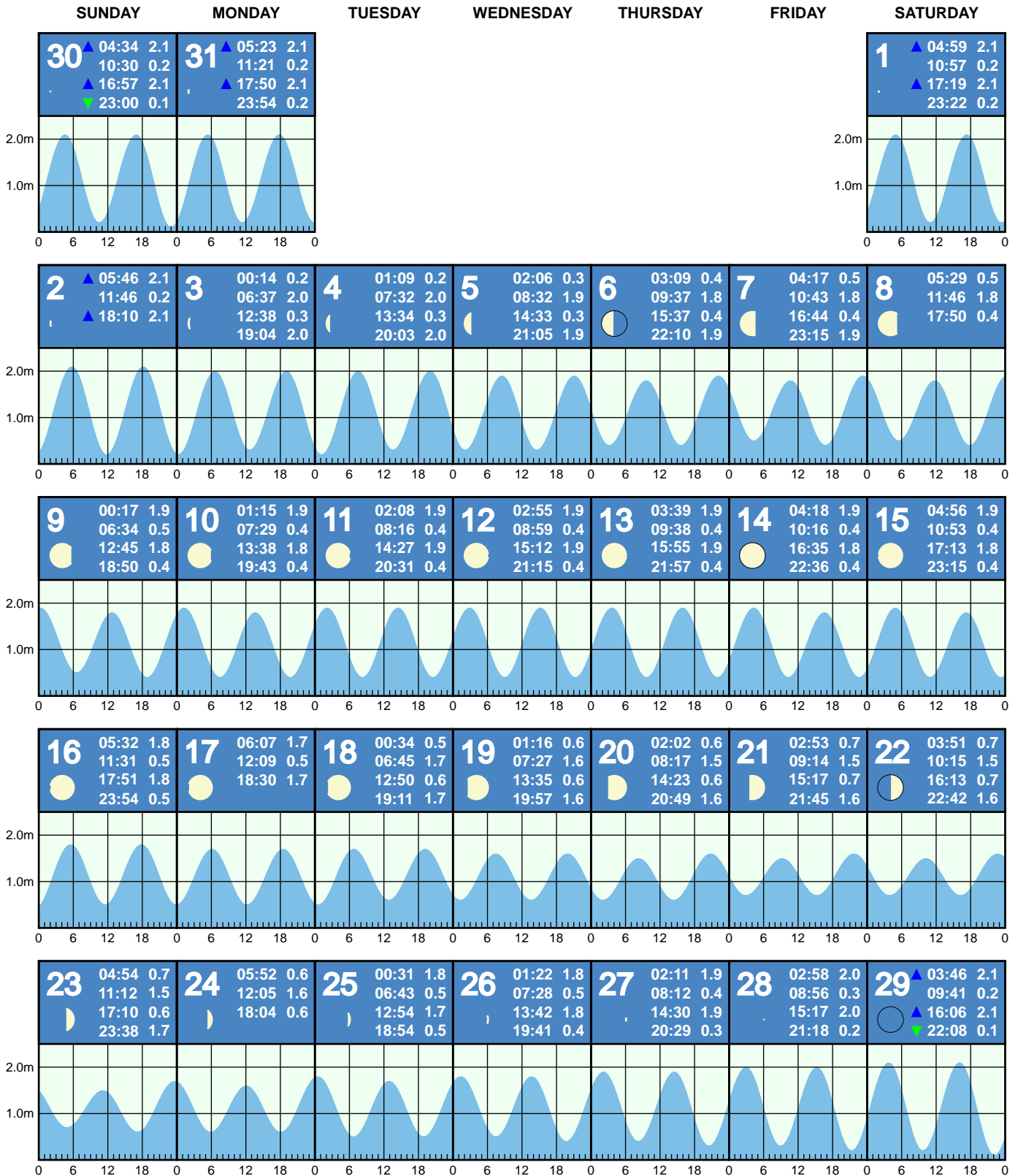
All times are adjusted for daylight savings time.

(c) Copyright 2025, offloop.net

TIDAL PREDICTIONS FOR SPIT WHARF

(based on Port Chalmers)

MARCH 2025



Blue and green triangles indicate highest and lowest tides of the month, respectively. Major moon phases are circled in black.

This tide table is plotted from LINZ csv data at [https://static.charts.linz.govt.nz/tide-tables/maj-ports/csv/Spit Wharf 2025.csv](https://static.charts.linz.govt.nz/tide-tables/maj-ports/csv/Spit%20Wharf%202025.csv)

NOTE: These tide predictions are not official tide tables as specified in Maritime Rules Part 25 Nautical Charts and Publications (pursuant to Section 36 of the Maritime Transport Act 1994).

All times are adjusted for daylight savings time.

(c) Copyright 2025, offloop.net

TIDAL PREDICTIONS FOR SPIT WHARF

(based on Port Chalmers)

APRIL 2025

SUNDAY

MONDAY

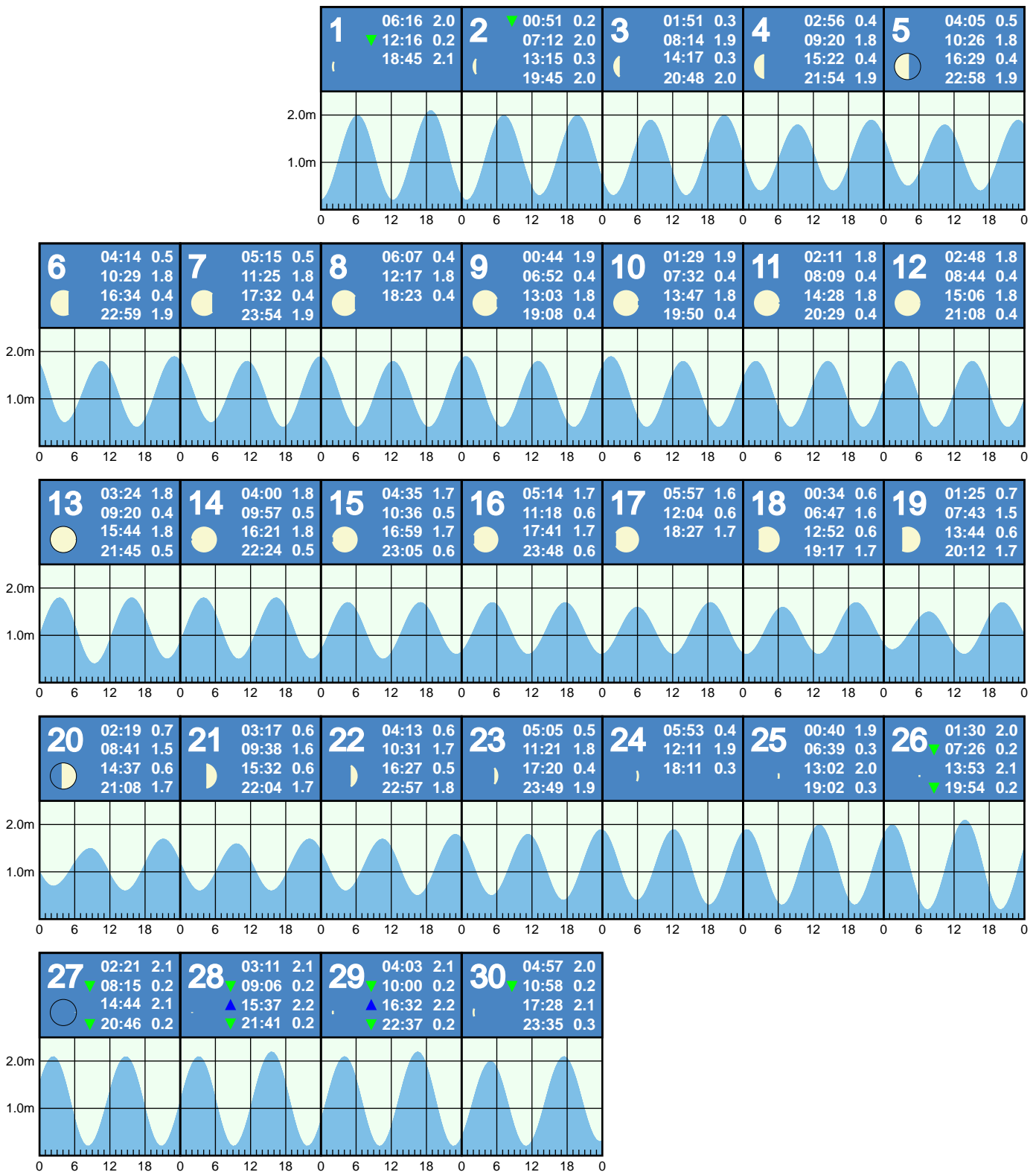
TUESDAY

WEDNESDAY

THURSDAY

FRIDAY

SATURDAY



Blue and green triangles indicate highest and lowest tides of the month, respectively. Major moon phases are circled in black.

This tide table is plotted from LINZ csv data at [https://static.charts.linz.govt.nz/tide-tables/maj-ports/csv/Spit Wharf 2025.csv](https://static.charts.linz.govt.nz/tide-tables/maj-ports/csv/Spit%20Wharf%202025.csv)

NOTE: These tide predictions are not official tide tables as specified in Maritime Rules Part 25 Nautical Charts and Publications (pursuant to Section 36 of the Maritime Transport Act 1994).

All times are adjusted for daylight savings time.

(c) Copyright 2025, offloop.net

TIDAL PREDICTIONS FOR SPIT WHARF

(based on Port Chalmers)

MAY 2025

SUNDAY

MONDAY

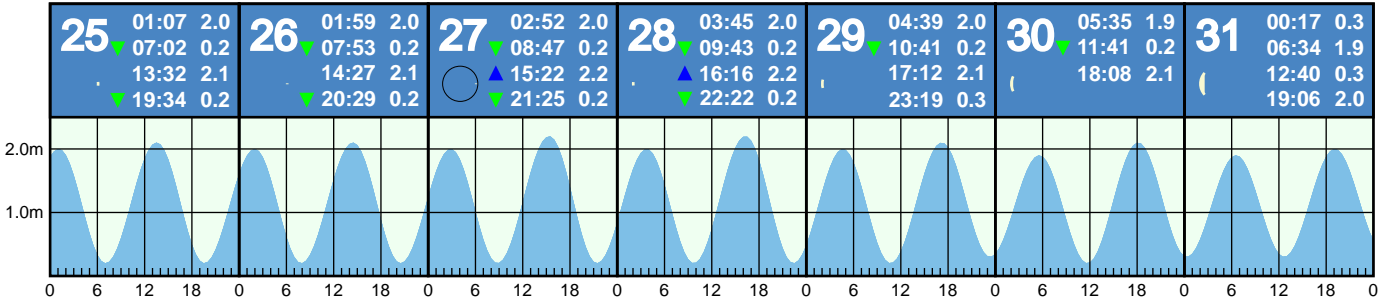
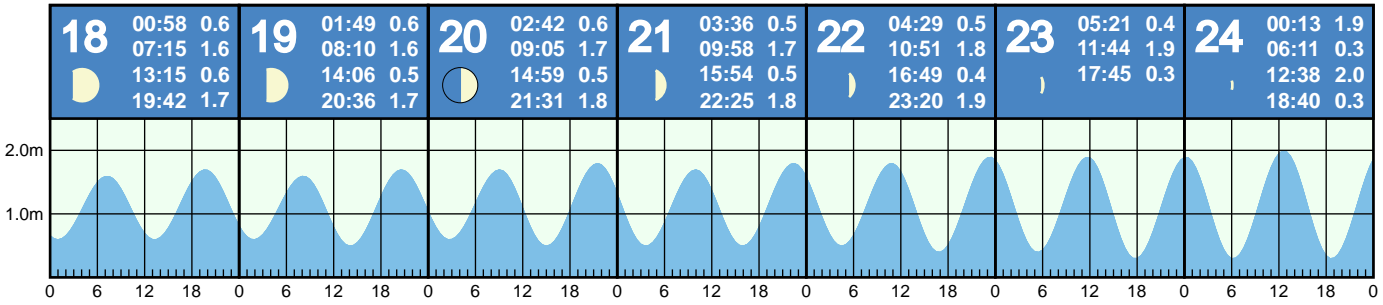
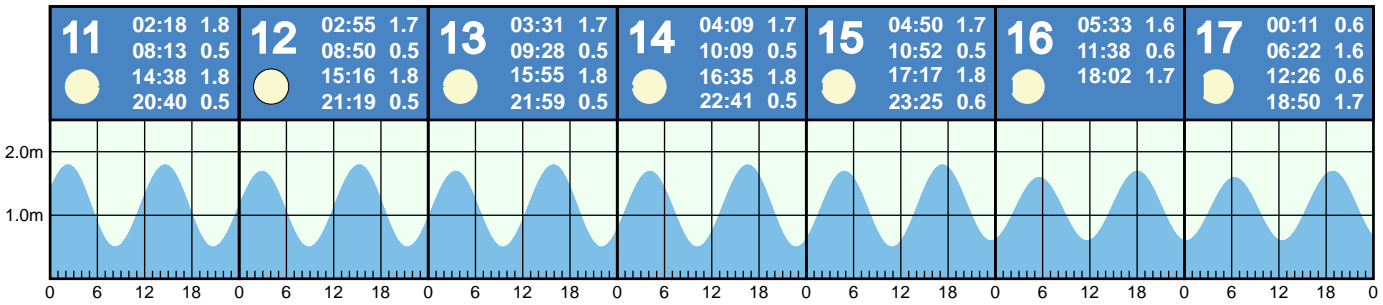
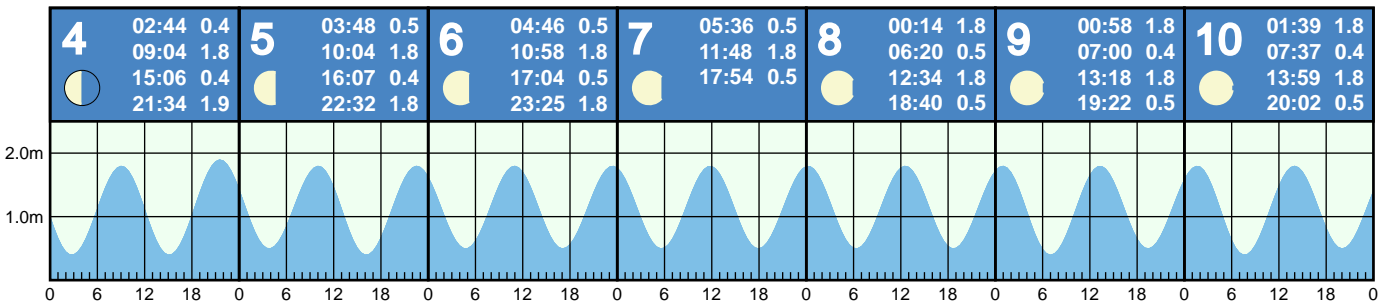
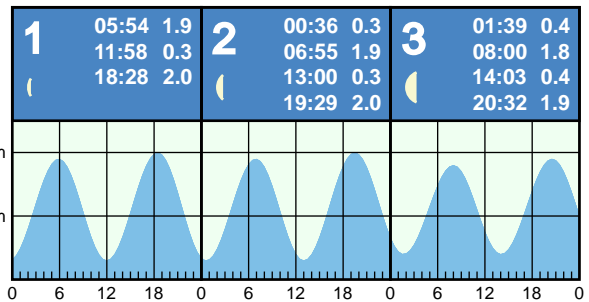
TUESDAY

WEDNESDAY

THURSDAY

FRIDAY

SATURDAY



Blue and green triangles indicate highest and lowest tides of the month, respectively. Major moon phases are circled in black.

This tide table is plotted from LINZ csv data at [https://static.charts.linz.govt.nz/tide-tables/maj-ports/csv/Spit Wharf 2025.csv](https://static.charts.linz.govt.nz/tide-tables/maj-ports/csv/Spit%20Wharf%202025.csv)

NOTE: These tide predictions are not official tide tables as specified in Maritime Rules Part 25 Nautical Charts and Publications (pursuant to Section 36 of the Maritime Transport Act 1994).

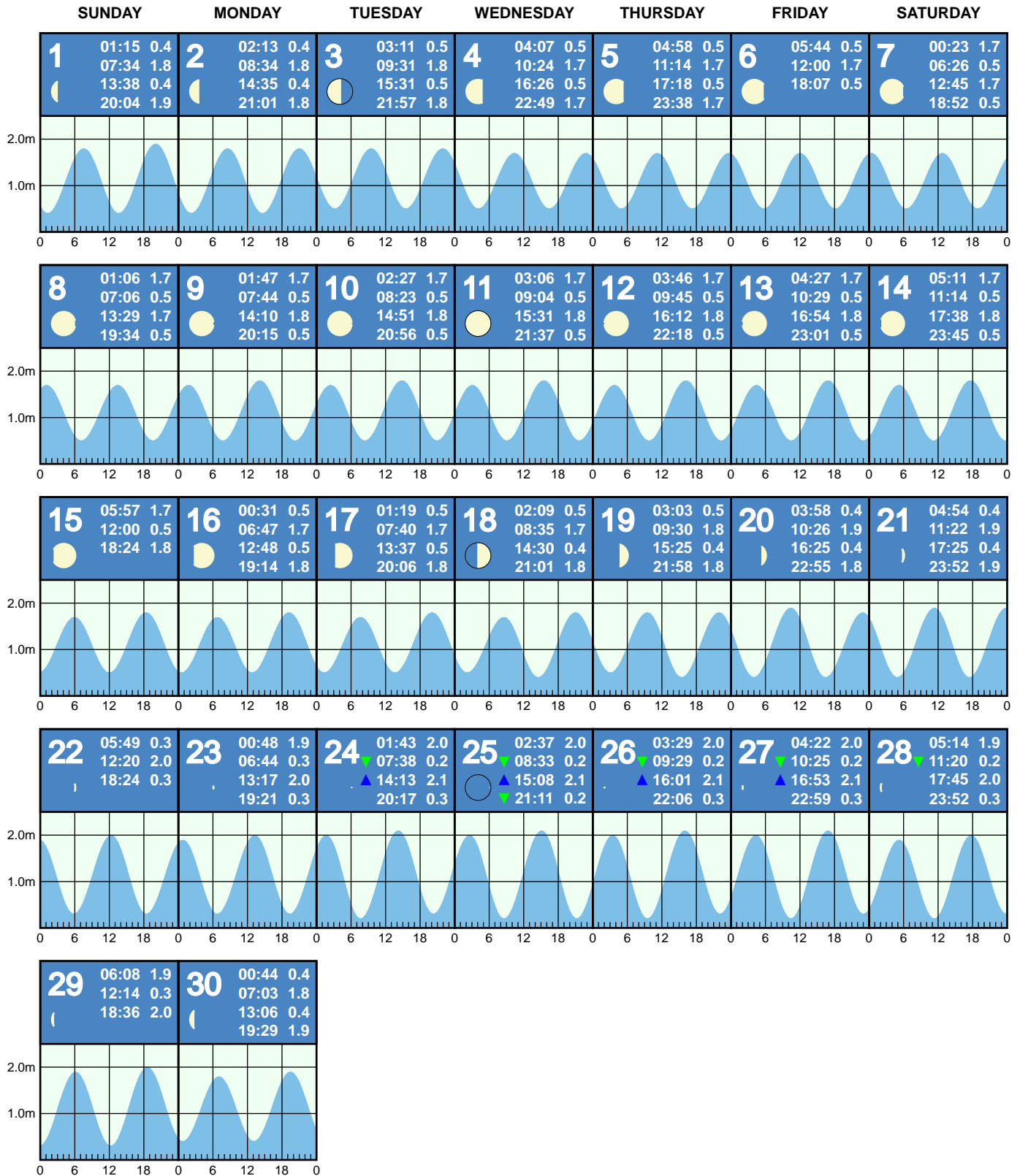
All times are adjusted for daylight savings time.

(c) Copyright 2025, offloop.net

TIDAL PREDICTIONS FOR SPIT WHARF

(based on Port Chalmers)

JUNE 2025



Blue and green triangles indicate highest and lowest tides of the month, respectively. Major moon phases are circled in black.

This tide table is plotted from LINZ csv data at [https://static.charts.linz.govt.nz/tide-tables/maj-ports/csv/Spit Wharf 2025.csv](https://static.charts.linz.govt.nz/tide-tables/maj-ports/csv/Spit%20Wharf%202025.csv)

NOTE: These tide predictions are not official tide tables as specified in Maritime Rules Part 25 Nautical Charts and Publications (pursuant to Section 36 of the Maritime Transport Act 1994).

All times are adjusted for daylight savings time.

(c) Copyright 2025, offloop.net

TIDAL PREDICTIONS FOR SPIT WHARF

(based on Port Chalmers)

JULY 2025

SUNDAY

MONDAY

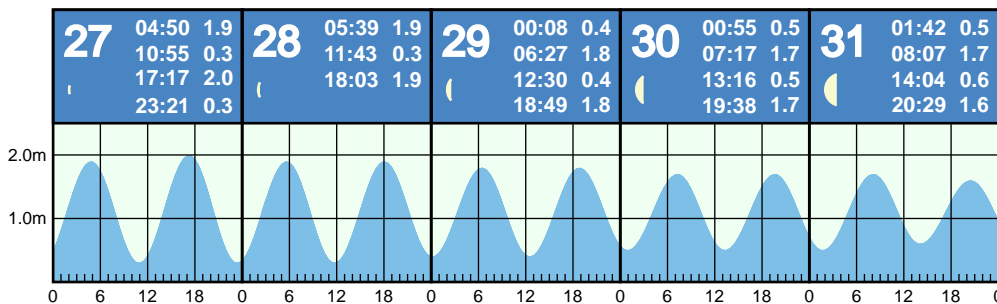
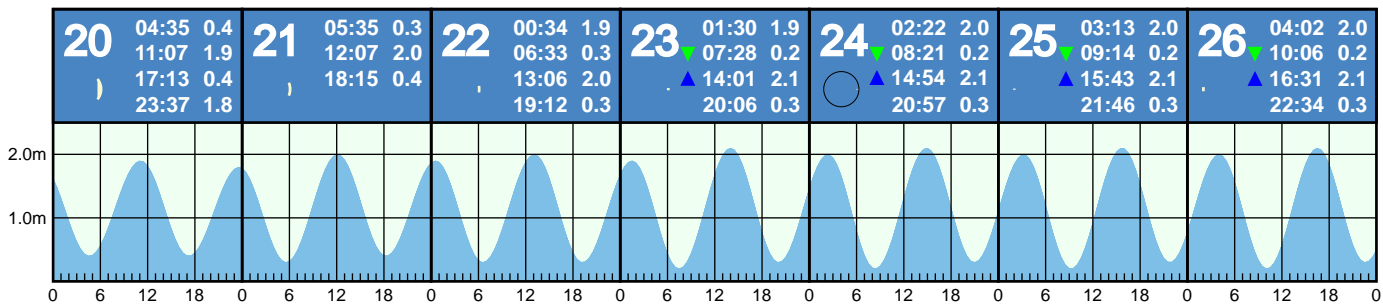
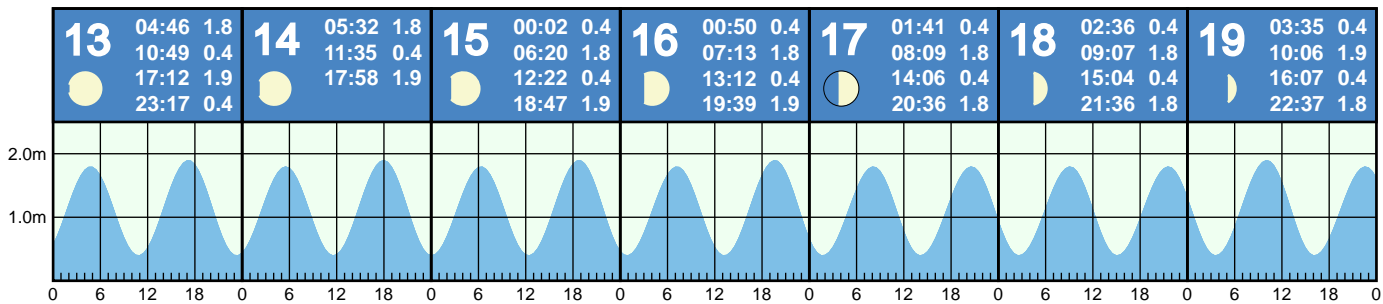
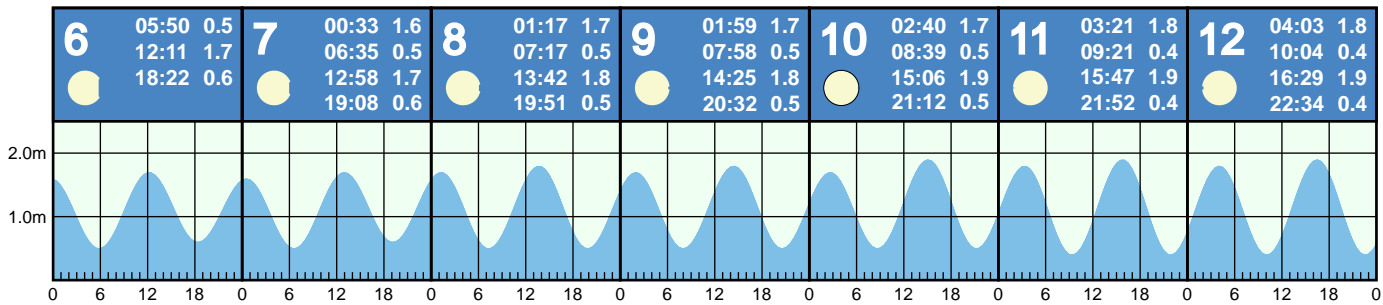
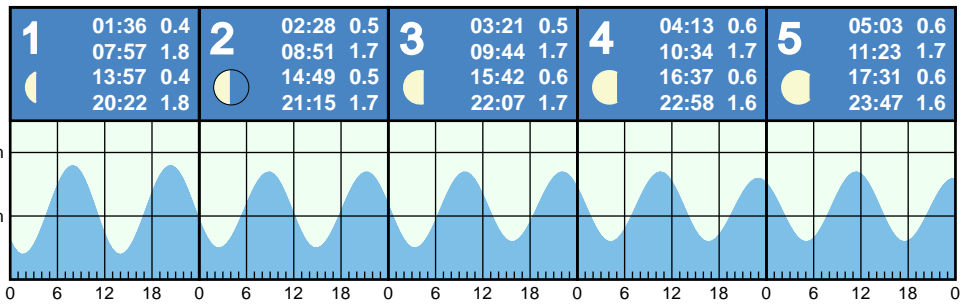
TUESDAY

WEDNESDAY

THURSDAY

FRIDAY

SATURDAY



Blue and green triangles indicate highest and lowest tides of the month, respectively. Major moon phases are circled in black.

This tide table is plotted from LINZ csv data at [https://static.charts.linz.govt.nz/tide-tables/maj-ports/csv/Spit Wharf 2025.csv](https://static.charts.linz.govt.nz/tide-tables/maj-ports/csv/Spit%20Wharf%202025.csv)

NOTE: These tide predictions are not official tide tables as specified in Maritime Rules Part 25 Nautical Charts and Publications (pursuant to Section 36 of the Maritime Transport Act 1994).


All times are adjusted for daylight savings time.

(c) Copyright 2025, offloop.net

TIDAL PREDICTIONS FOR SPIT WHARF

(based on Port Chalmers)

AUGUST 2025



Blue and green triangles indicate highest and lowest tides of the month, respectively. Major moon phases are circled in black.

This tide table is plotted from LINZ csv data at [https://static.charts.linz.govt.nz/tide-tables/maj-ports/csv/Spit Wharf 2025.csv](https://static.charts.linz.govt.nz/tide-tables/maj-ports/csv/Spit%20Wharf%202025.csv)

NOTE: These tide predictions are not official tide tables as specified in Maritime Rules Part 25 Nautical Charts and Publications (pursuant to Section 36 of the Maritime Transport Act 1994).

All times are adjusted for daylight savings time.

(c) Copyright 2025, offloop.net

TIDAL PREDICTIONS FOR SPIT WHARF

(based on Port Chalmers)

OCTOBER 2025

SUNDAY

MONDAY

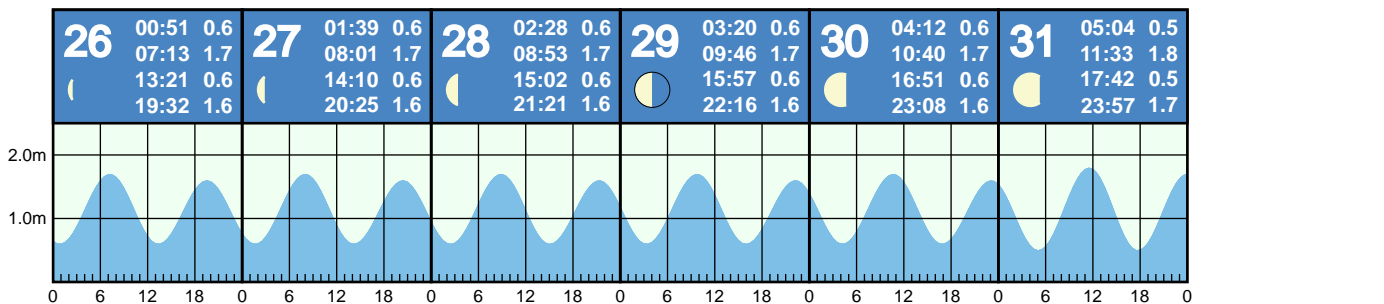
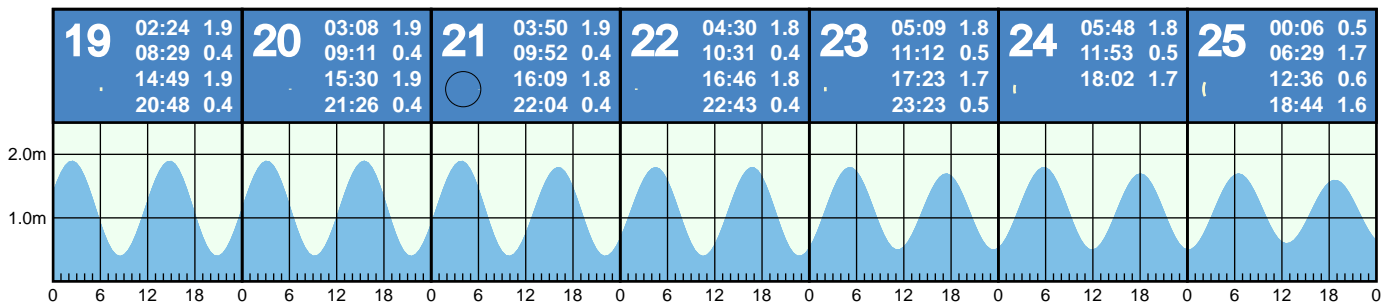
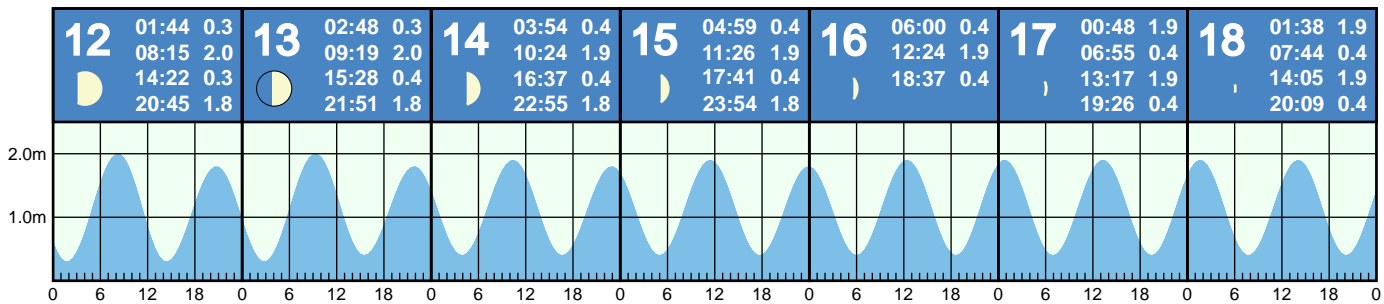
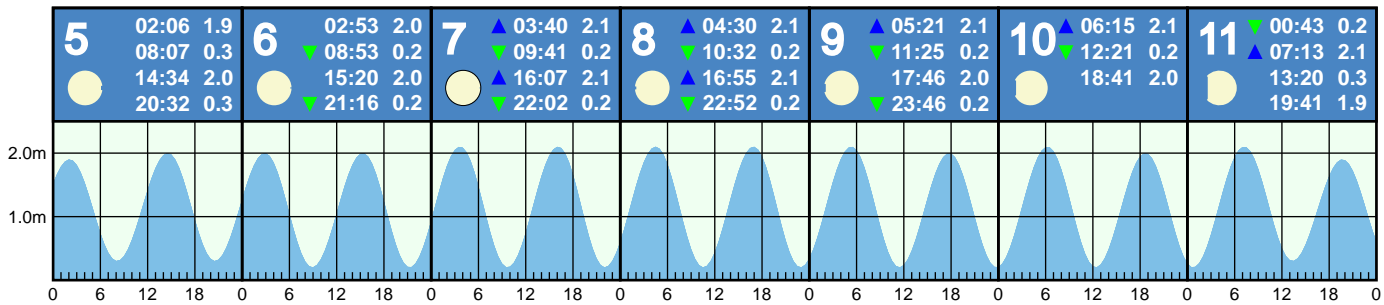
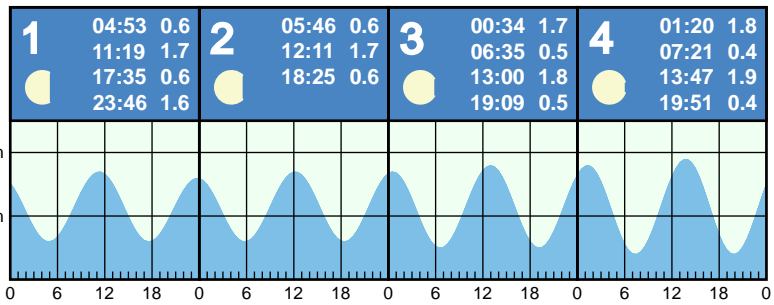
TUESDAY

WEDNESDAY

THURSDAY

FRIDAY

SATURDAY



Blue and green triangles indicate highest and lowest tides of the month, respectively. Major moon phases are circled in black.

This tide table is plotted from LINZ csv data at [https://static.charts.linz.govt.nz/tide-tables/maj-ports/csv/Spit Wharf 2025.csv](https://static.charts.linz.govt.nz/tide-tables/maj-ports/csv/Spit%20Wharf%202025.csv)

NOTE: These tide predictions are not official tide tables as specified in Maritime Rules Part 25 Nautical Charts and Publications (pursuant to Section 36 of the Maritime Transport Act 1994).

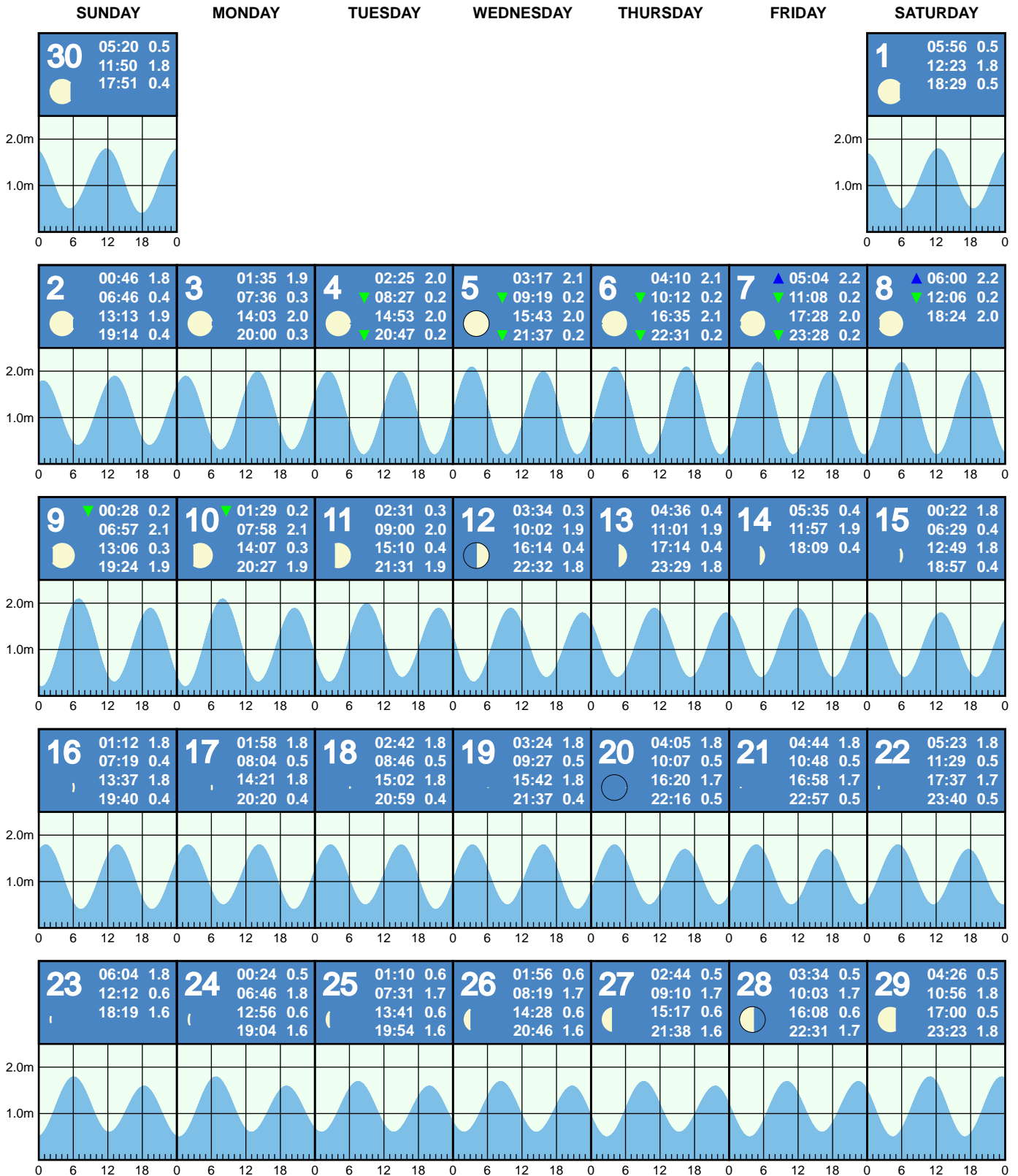
All times are adjusted for daylight savings time.

(c) Copyright 2025, offloop.net

TIDAL PREDICTIONS FOR SPIT WHARF

(based on Port Chalmers)

NOVEMBER 2025



Blue and green triangles indicate highest and lowest tides of the month, respectively. Major moon phases are circled in black.

This tide table is plotted from LINZ csv data at [https://static.charts.linz.govt.nz/tide-tables/maj-ports/csv/Spit Wharf 2025.csv](https://static.charts.linz.govt.nz/tide-tables/maj-ports/csv/Spit%20Wharf%202025.csv)

NOTE: These tide predictions are not official tide tables as specified in Maritime Rules Part 25 Nautical Charts and Publications (pursuant to Section 36 of the Maritime Transport Act 1994).

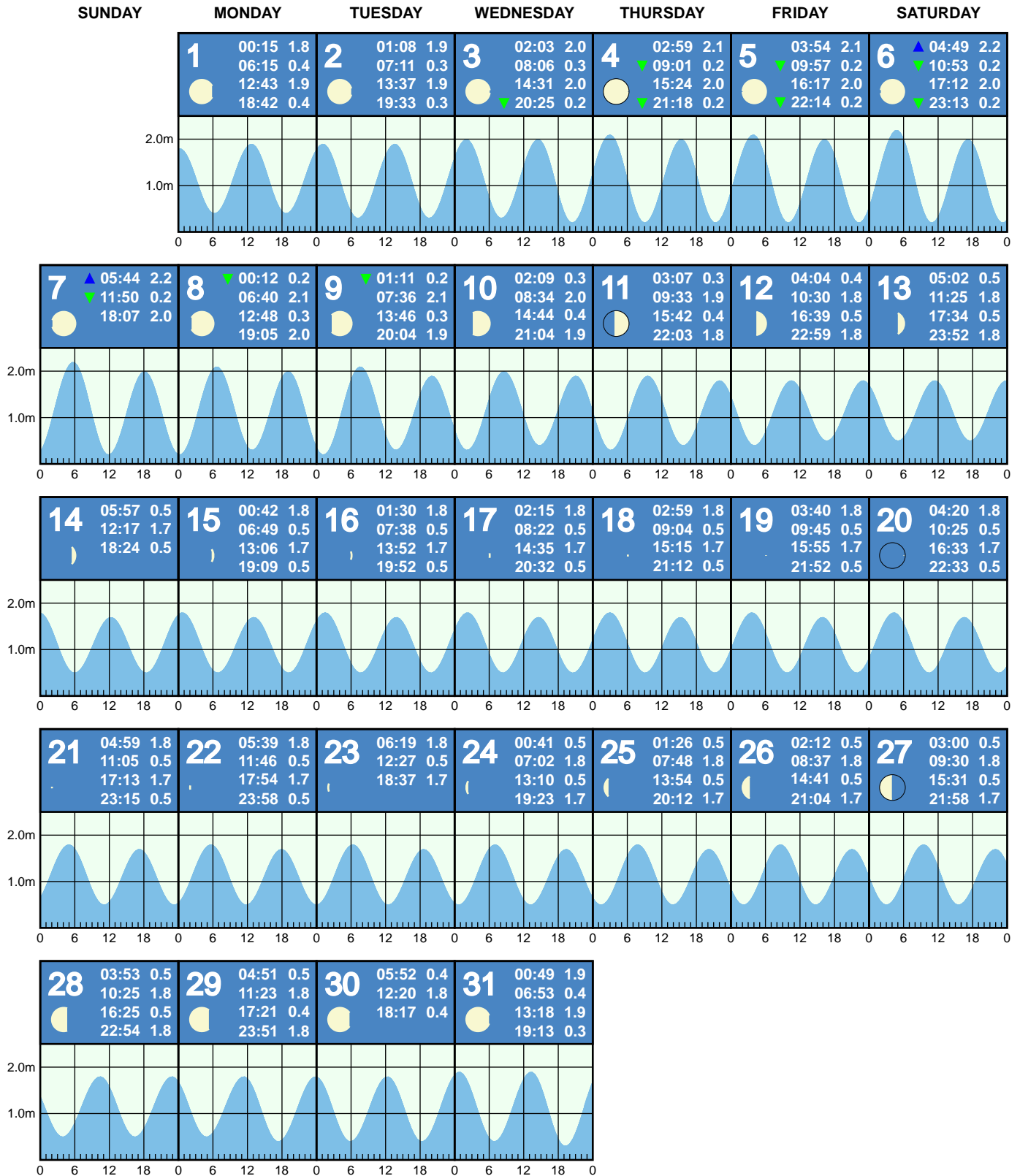
All times are adjusted for daylight savings time.

(c) Copyright 2025, offloop.net

TIDAL PREDICTIONS FOR SPIT WHARF

(based on Port Chalmers)

DECEMBER 2025



Blue and green triangles indicate highest and lowest tides of the month, respectively. Major moon phases are circled in black.

This tide table is plotted from LINZ csv data at [https://static.charts.linz.govt.nz/tide-tables/maj-ports/csv/Spit Wharf 2025.csv](https://static.charts.linz.govt.nz/tide-tables/maj-ports/csv/Spit%20Wharf%202025.csv)

NOTE: These tide predictions are not official tide tables as specified in Maritime Rules Part 25 Nautical Charts and Publications (pursuant to Section 36 of the Maritime Transport Act 1994).

All times are adjusted for daylight savings time.

(c) Copyright 2025, offloop.net