

TIDAL PREDICTIONS FOR DOG ISLAND

(based on Bluff)

JANUARY 2025

SUNDAY

MONDAY

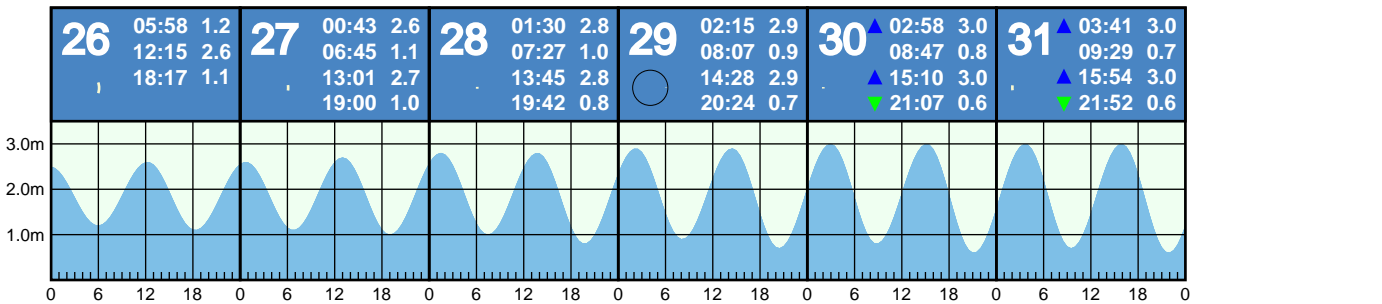
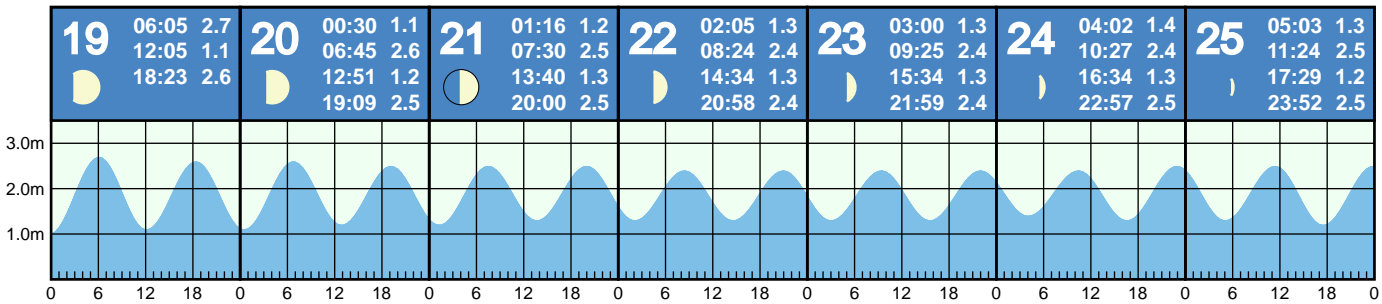
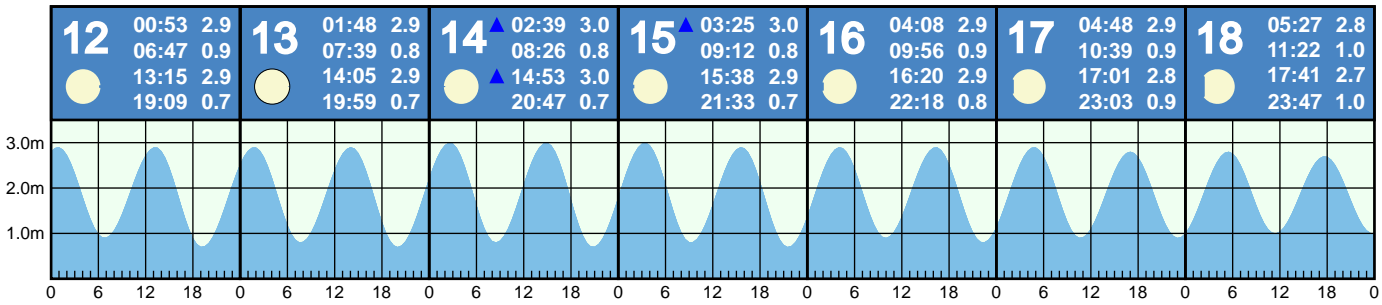
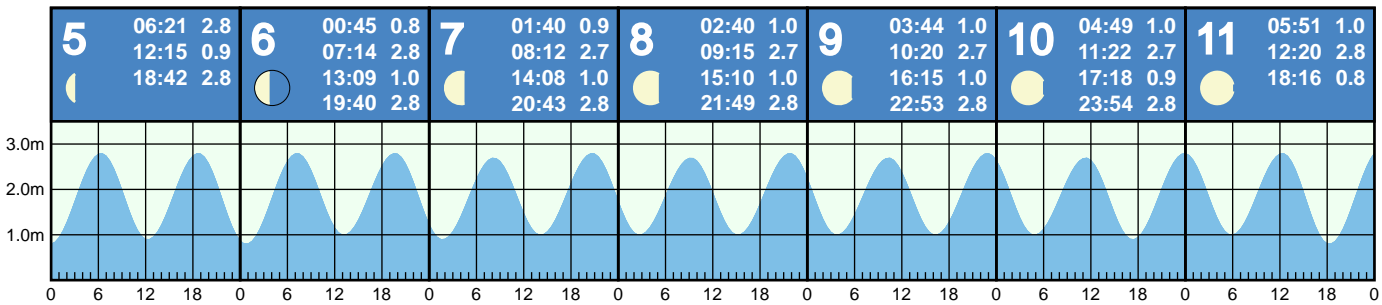
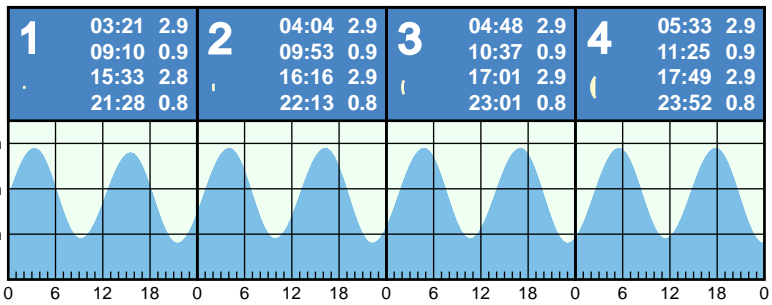
TUESDAY

WEDNESDAY

THURSDAY

FRIDAY

SATURDAY



Blue and green triangles indicate highest and lowest tides of the month, respectively. Major moon phases are circled in black.

This tide table is plotted from LINZ csv data at [https://static.charts.linz.govt.nz/tide-tables/maj-ports/csv/Dog Island 2025.csv](https://static.charts.linz.govt.nz/tide-tables/maj-ports/csv/Dog%20Island%202025.csv)

NOTE: These tide predictions are not official tide tables as specified in Maritime Rules Part 25 Nautical Charts and Publications (pursuant to Section 36 of the Maritime Transport Act 1994).

All times are adjusted for daylight savings time.

(c) Copyright 2025, offloop.net

TIDAL PREDICTIONS FOR DOG ISLAND

(based on Bluff)

FEBRUARY 2025

SUNDAY

MONDAY

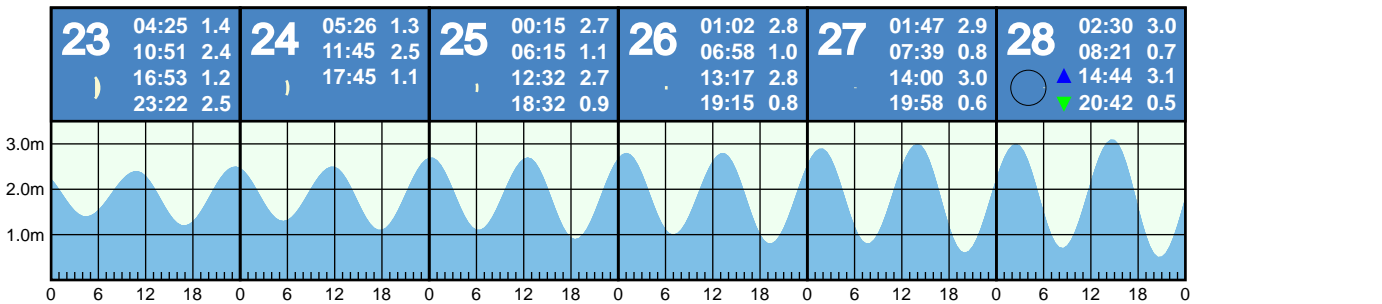
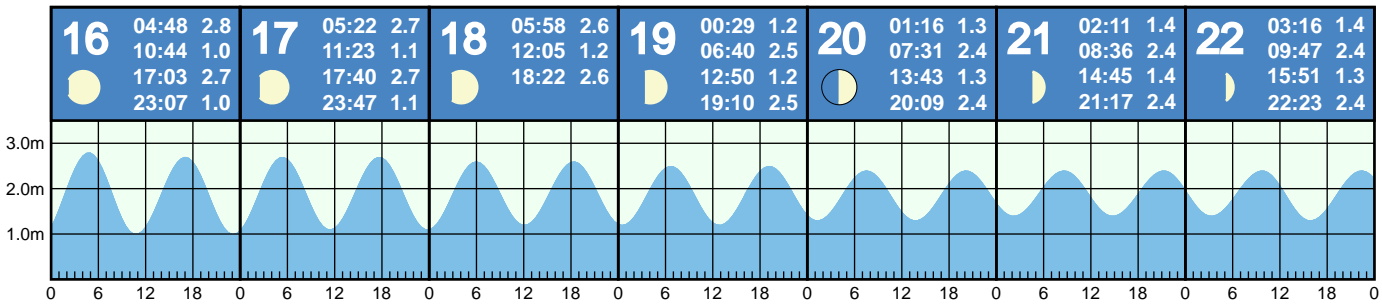
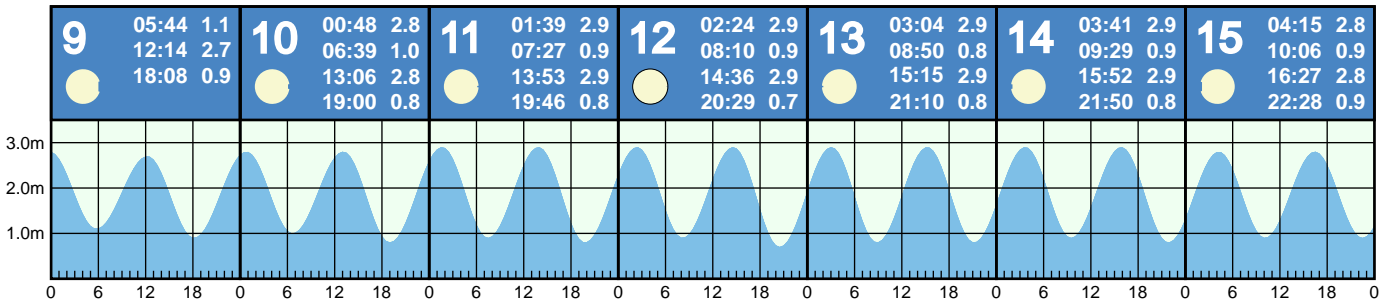
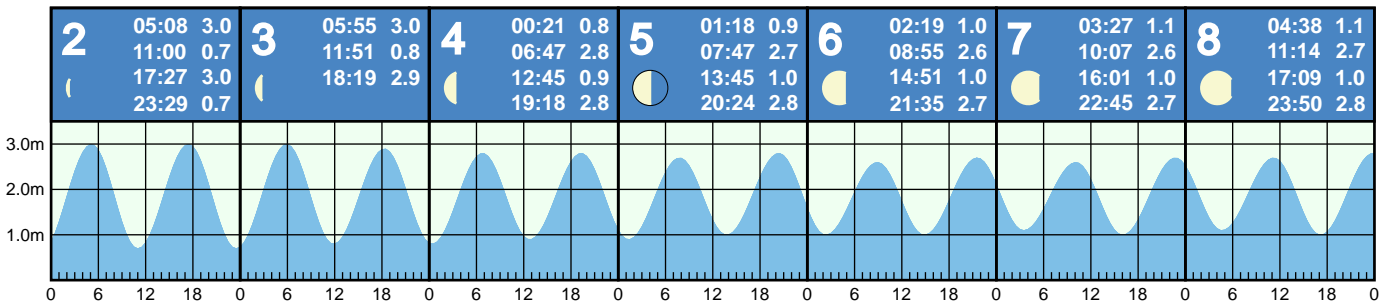
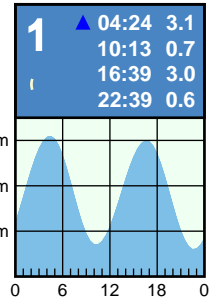
TUESDAY

WEDNESDAY

THURSDAY

FRIDAY

SATURDAY



Blue and green triangles indicate highest and lowest tides of the month, respectively. Major moon phases are circled in black.

This tide table is plotted from LINZ csv data at [https://static.charts.linz.govt.nz/tide-tables/maj-ports/csv/Dog Island 2025.csv](https://static.charts.linz.govt.nz/tide-tables/maj-ports/csv/Dog%20Island%202025.csv)

NOTE: These tide predictions are not official tide tables as specified in Maritime Rules Part 25 Nautical Charts and Publications (pursuant to Section 36 of the Maritime Transport Act 1994).

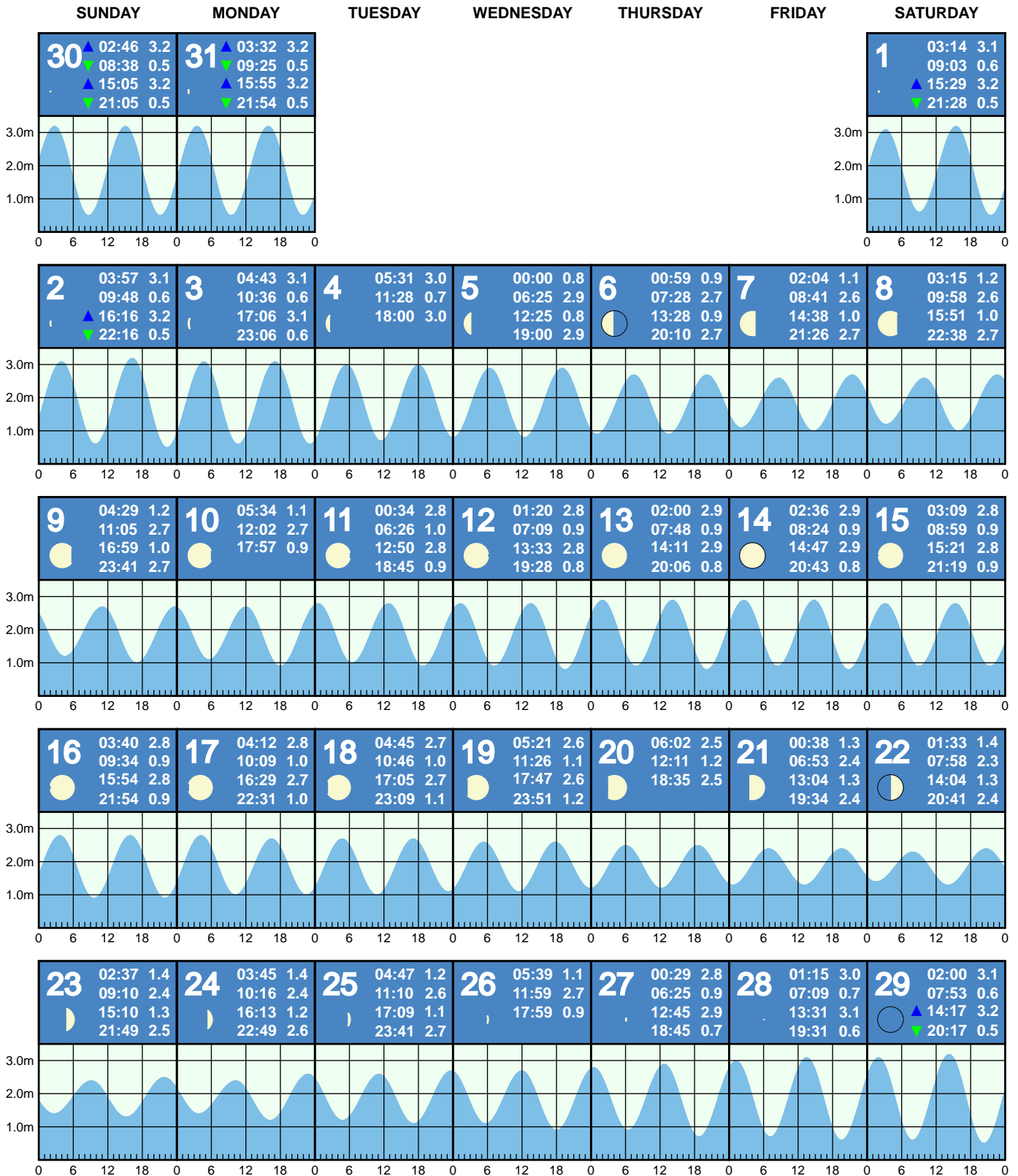
All times are adjusted for daylight savings time.

(c) Copyright 2025, offloop.net

TIDAL PREDICTIONS FOR DOG ISLAND

(based on Bluff)

MARCH 2025



Blue and green triangles indicate highest and lowest tides of the month, respectively. Major moon phases are circled in black.

This tide table is plotted from LINZ csv data at [https://static.charts.linz.govt.nz/tide-tables/maj-ports/csv/Dog Island 2025.csv](https://static.charts.linz.govt.nz/tide-tables/maj-ports/csv/Dog%20Island%202025.csv)

NOTE: These tide predictions are not official tide tables as specified in Maritime Rules Part 25 Nautical Charts and Publications (pursuant to Section 36 of the Maritime Transport Act 1994).

All times are adjusted for daylight savings time.

(c) Copyright 2025, offloop.net

TIDAL PREDICTIONS FOR DOG ISLAND

(based on Bluff)

APRIL 2025

SUNDAY

MONDAY

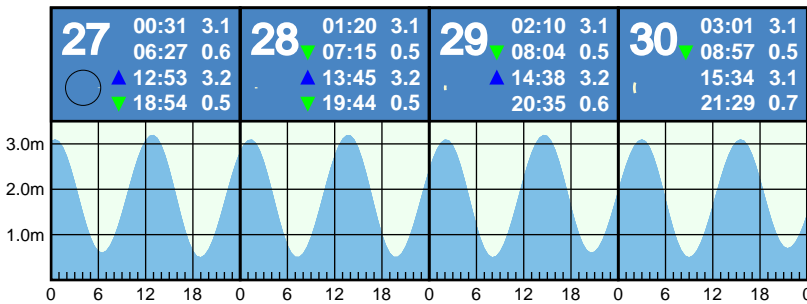
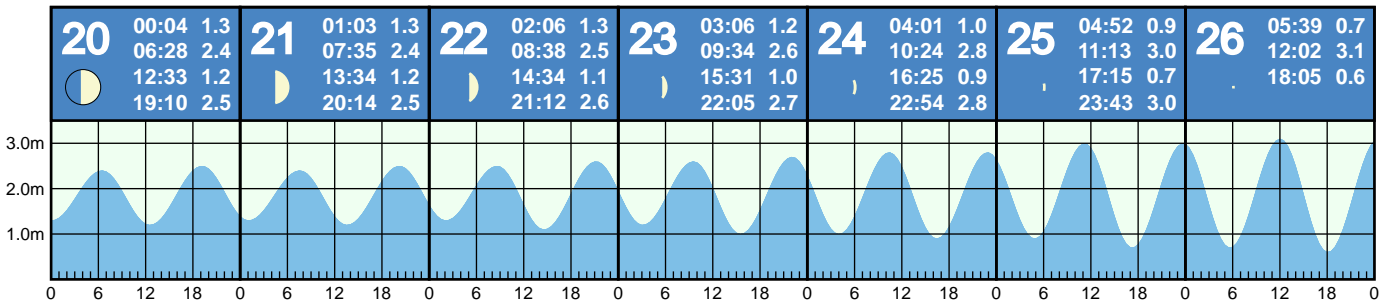
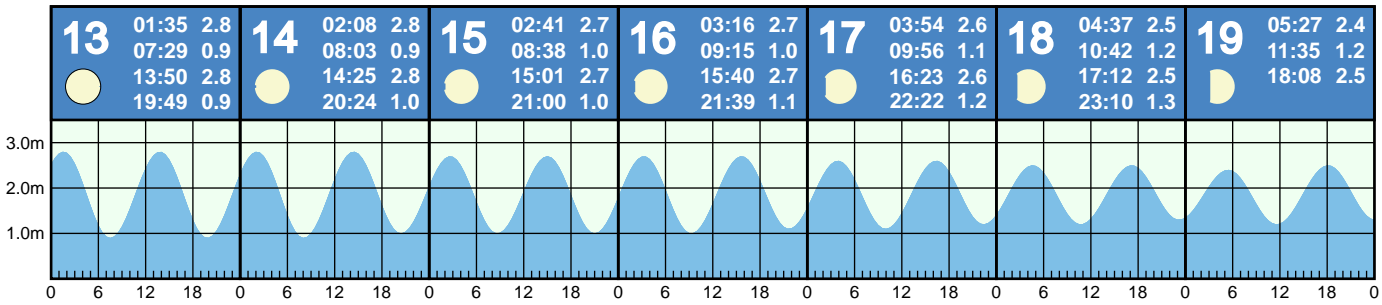
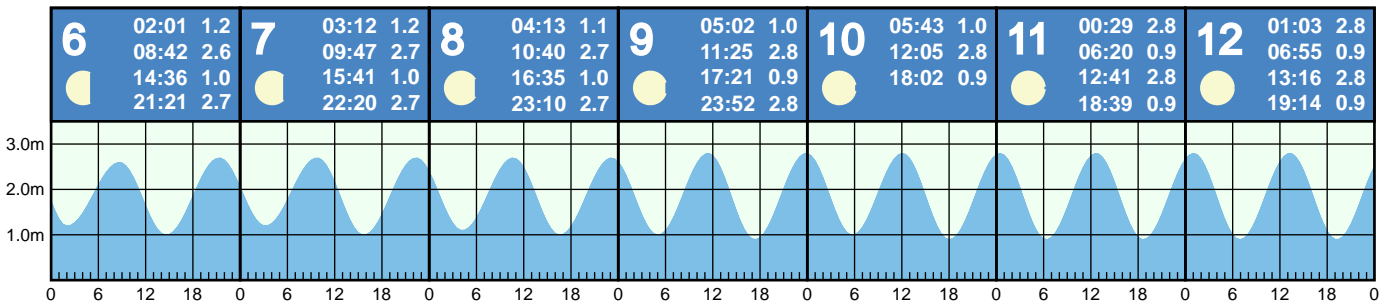
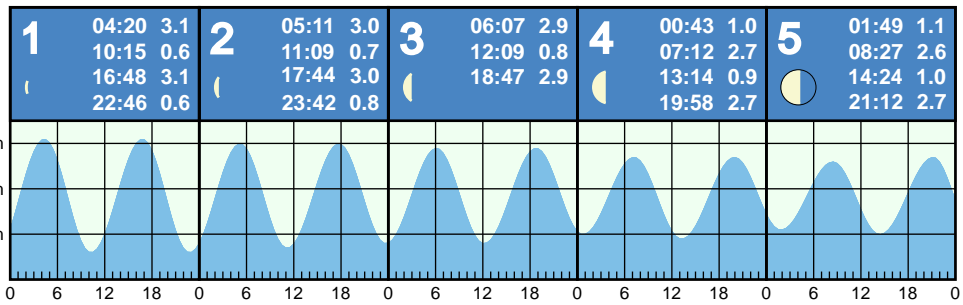
TUESDAY

WEDNESDAY

THURSDAY

FRIDAY

SATURDAY



Blue and green triangles indicate highest and lowest tides of the month, respectively. Major moon phases are circled in black.

This tide table is plotted from LINZ csv data at [https://static.charts.linz.govt.nz/tide-tables/maj-ports/csv/Dog Island 2025.csv](https://static.charts.linz.govt.nz/tide-tables/maj-ports/csv/Dog%20Island%202025.csv)

NOTE: These tide predictions are not official tide tables as specified in Maritime Rules Part 25 Nautical Charts and Publications (pursuant to Section 36 of the Maritime Transport Act 1994).

All times are adjusted for daylight savings time.

(c) Copyright 2025, offloop.net

TIDAL PREDICTIONS FOR DOG ISLAND

(based on Bluff)

MAY 2025

SUNDAY

MONDAY

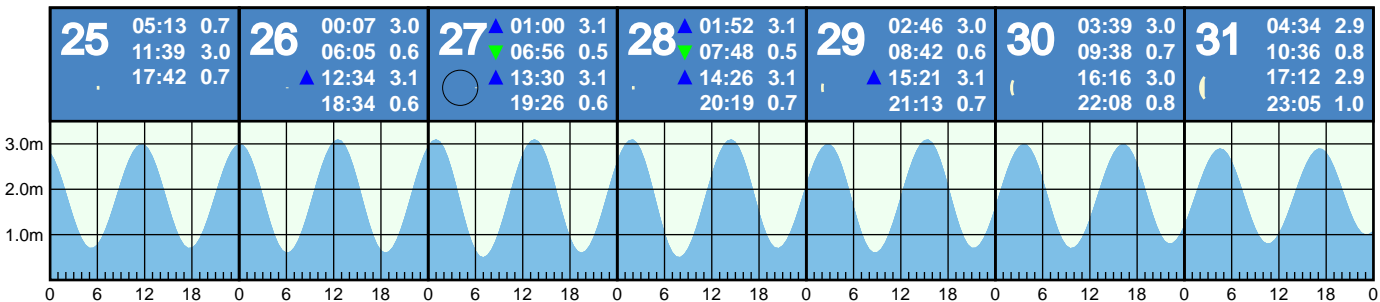
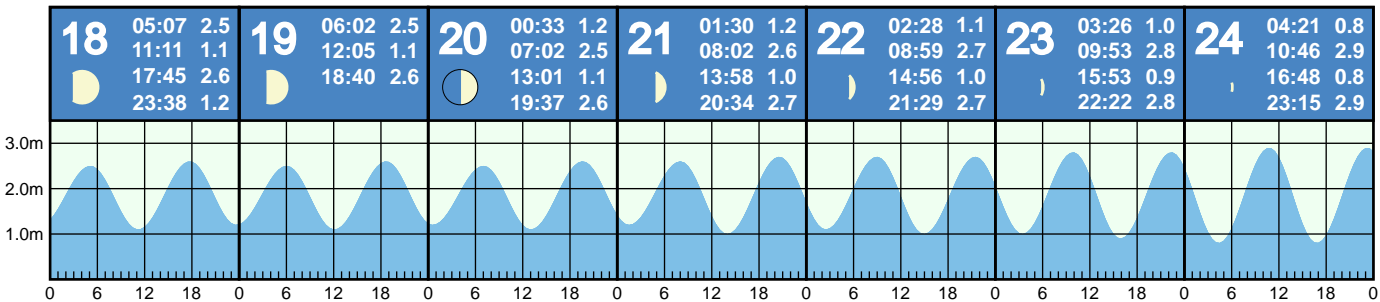
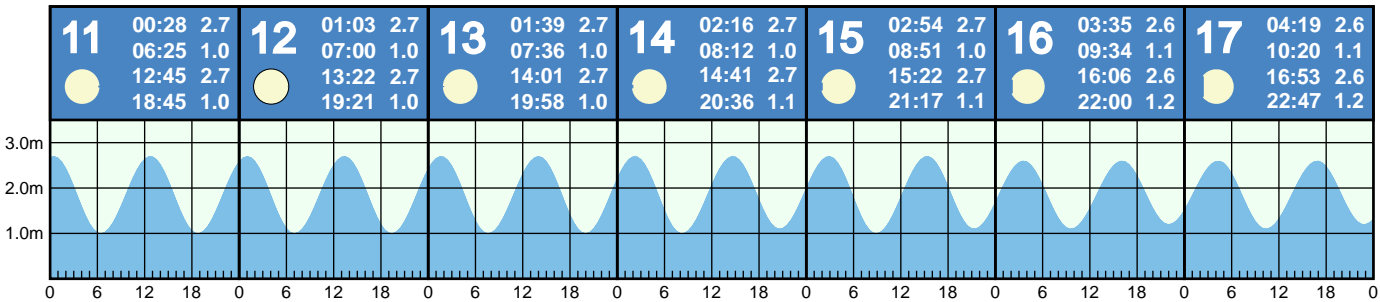
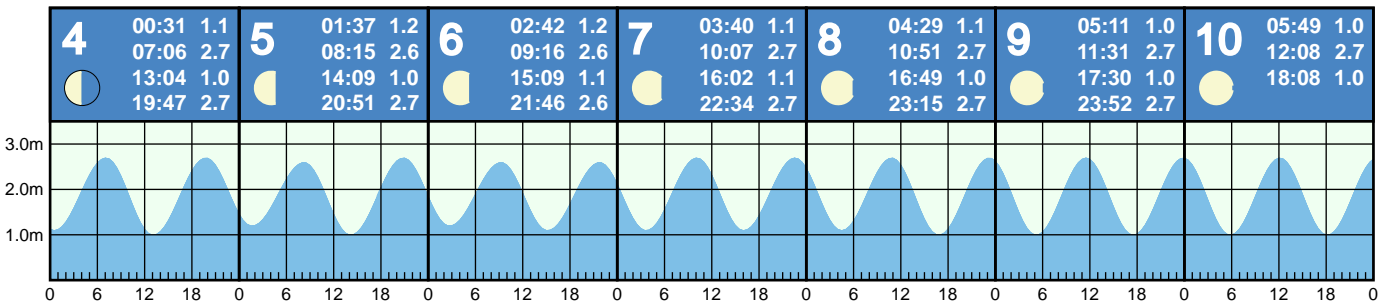
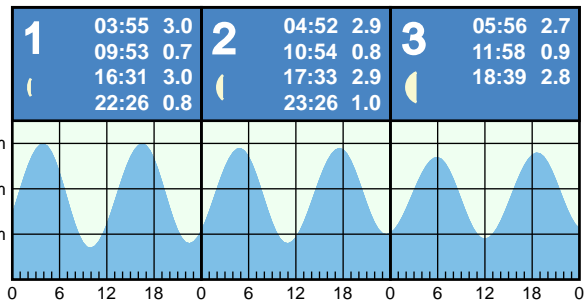
TUESDAY

WEDNESDAY

THURSDAY

FRIDAY

SATURDAY



Blue and green triangles indicate highest and lowest tides of the month, respectively. Major moon phases are circled in black.

This tide table is plotted from LINZ csv data at [https://static.charts.linz.govt.nz/tide-tables/maj-ports/csv/Dog Island 2025.csv](https://static.charts.linz.govt.nz/tide-tables/maj-ports/csv/Dog%20Island%202025.csv)

NOTE: These tide predictions are not official tide tables as specified in Maritime Rules Part 25 Nautical Charts and Publications (pursuant to Section 36 of the Maritime Transport Act 1994).

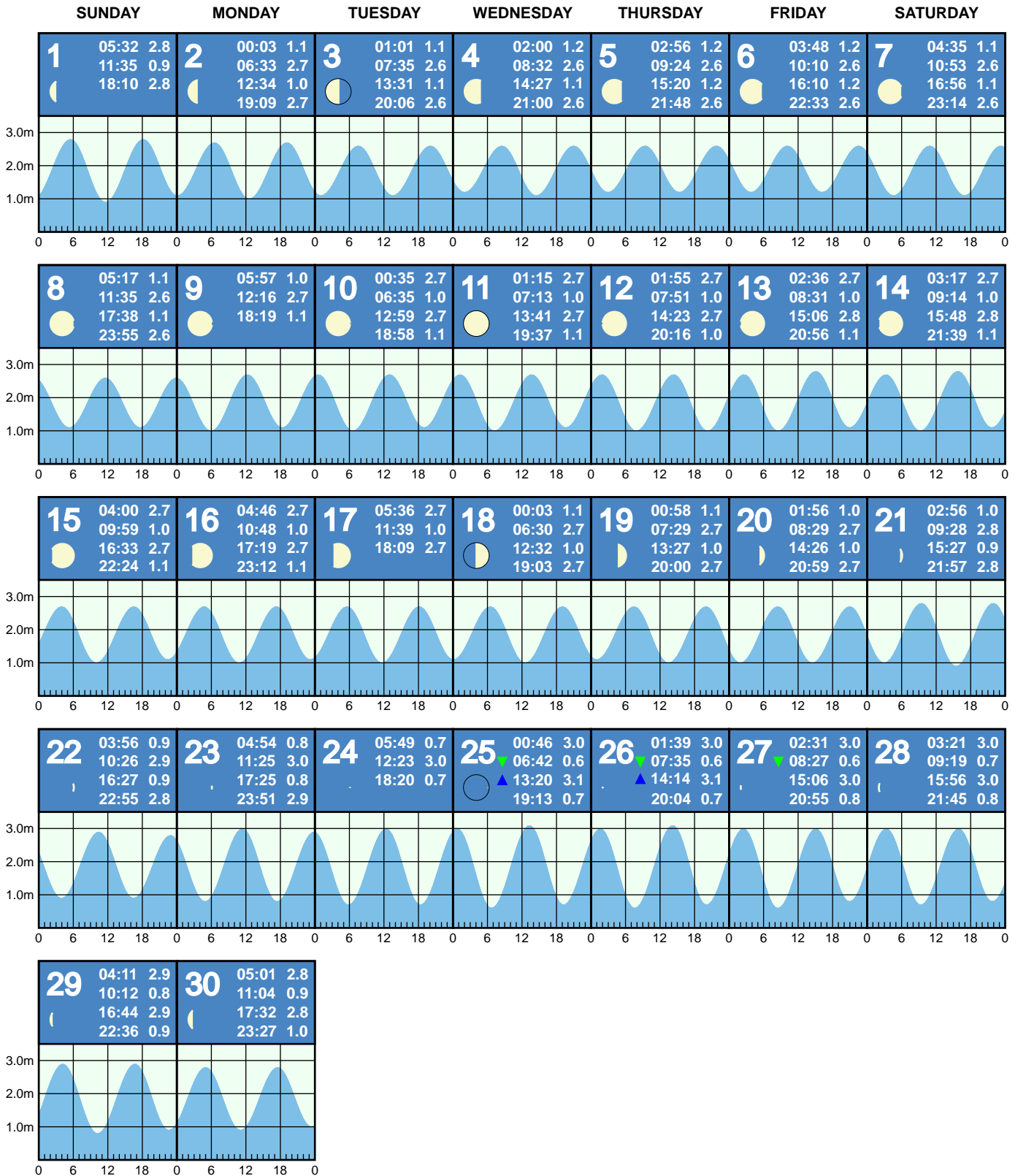
All times are adjusted for daylight savings time.

(c) Copyright 2025, offloop.net

TIDAL PREDICTIONS FOR DOG ISLAND

(based on Bluff)

JUNE 2025



Blue and green triangles indicate highest and lowest tides of the month, respectively. Major moon phases are circled in black.

This tide table is plotted from LINZ csv data at [https://static.charts.linz.govt.nz/tide-tables/maj-ports/csv/Dog Island 2025.csv](https://static.charts.linz.govt.nz/tide-tables/maj-ports/csv/Dog%20Island%202025.csv)

NOTE: These tide predictions are not official tide tables as specified in Maritime Rules Part 25 Nautical Charts and Publications (pursuant to Section 36 of the Maritime Transport Act 1994).

All times are adjusted for daylight savings time.

(c) Copyright 2025, offloop.net

TIDAL PREDICTIONS FOR DOG ISLAND

(based on Bluff)

JULY 2025

SUNDAY

MONDAY

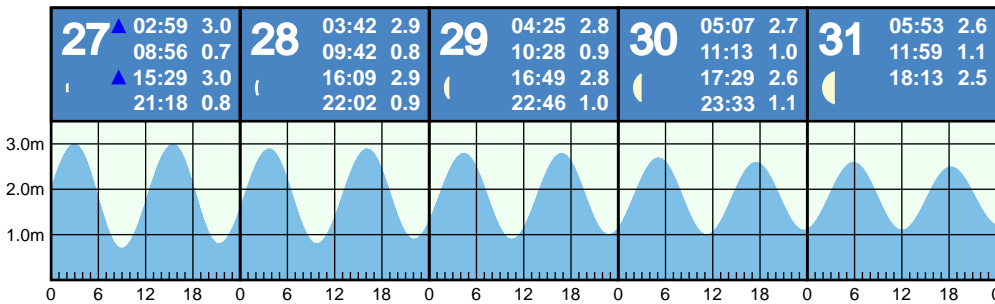
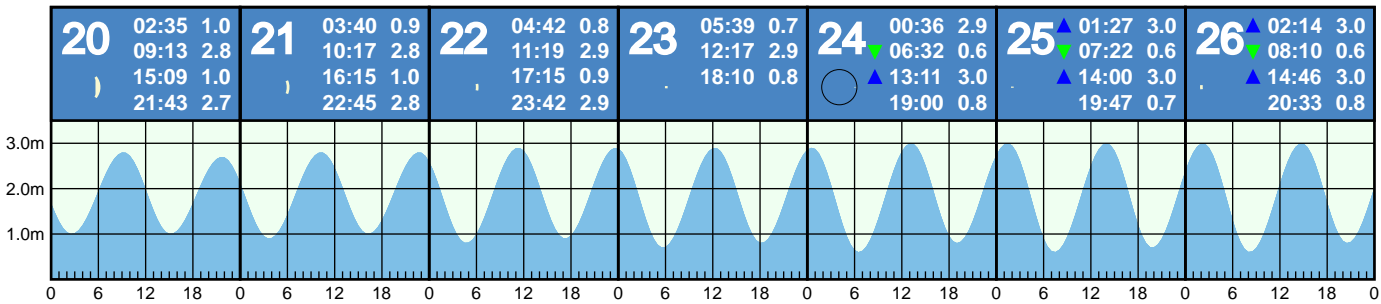
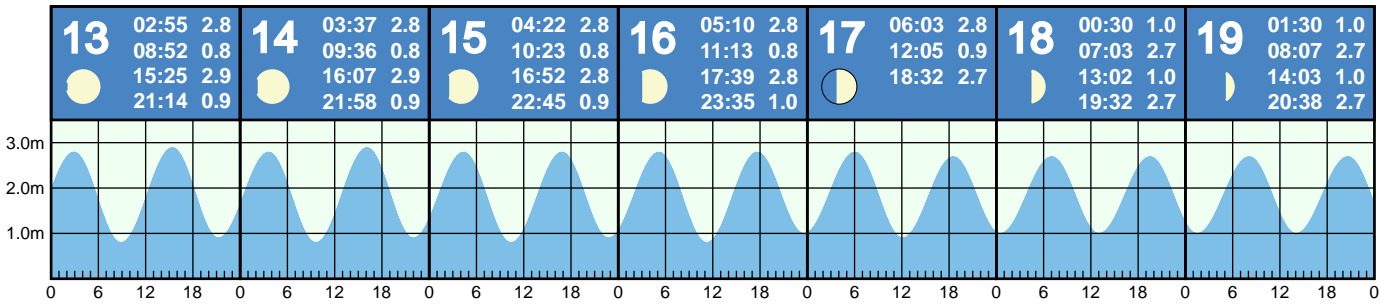
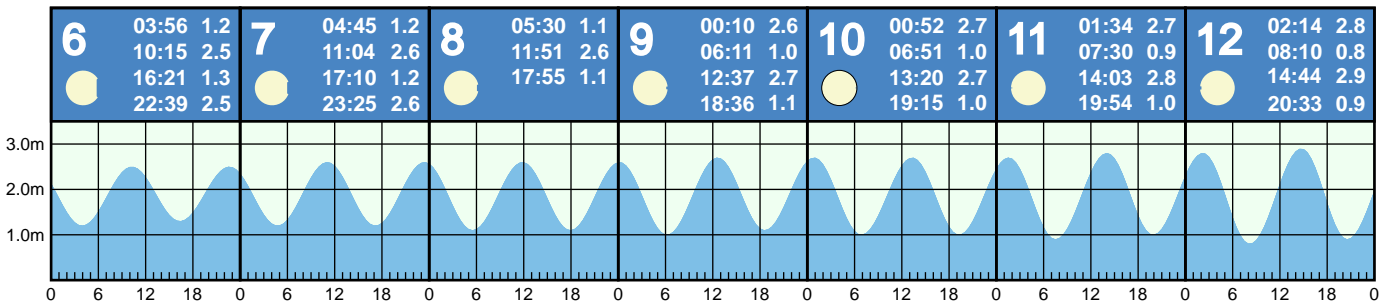
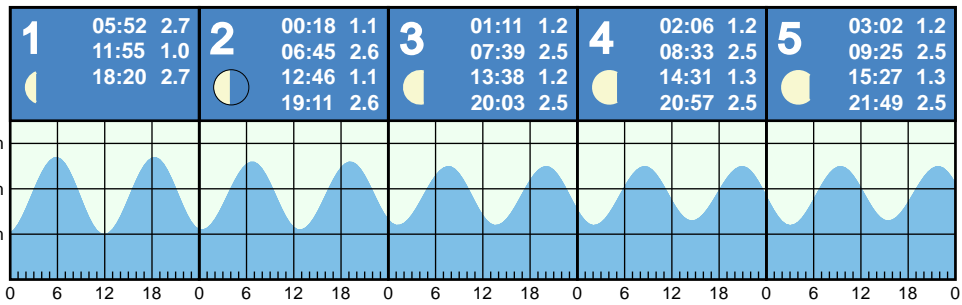
TUESDAY

WEDNESDAY

THURSDAY

FRIDAY

SATURDAY



Blue and green triangles indicate highest and lowest tides of the month, respectively. Major moon phases are circled in black.

This tide table is plotted from LINZ csv data at [https://static.charts.linz.govt.nz/tide-tables/maj-ports/csv/Dog Island 2025.csv](https://static.charts.linz.govt.nz/tide-tables/maj-ports/csv/Dog%20Island%202025.csv)

NOTE: These tide predictions are not official tide tables as specified in Maritime Rules Part 25 Nautical Charts and Publications (pursuant to Section 36 of the Maritime Transport Act 1994).

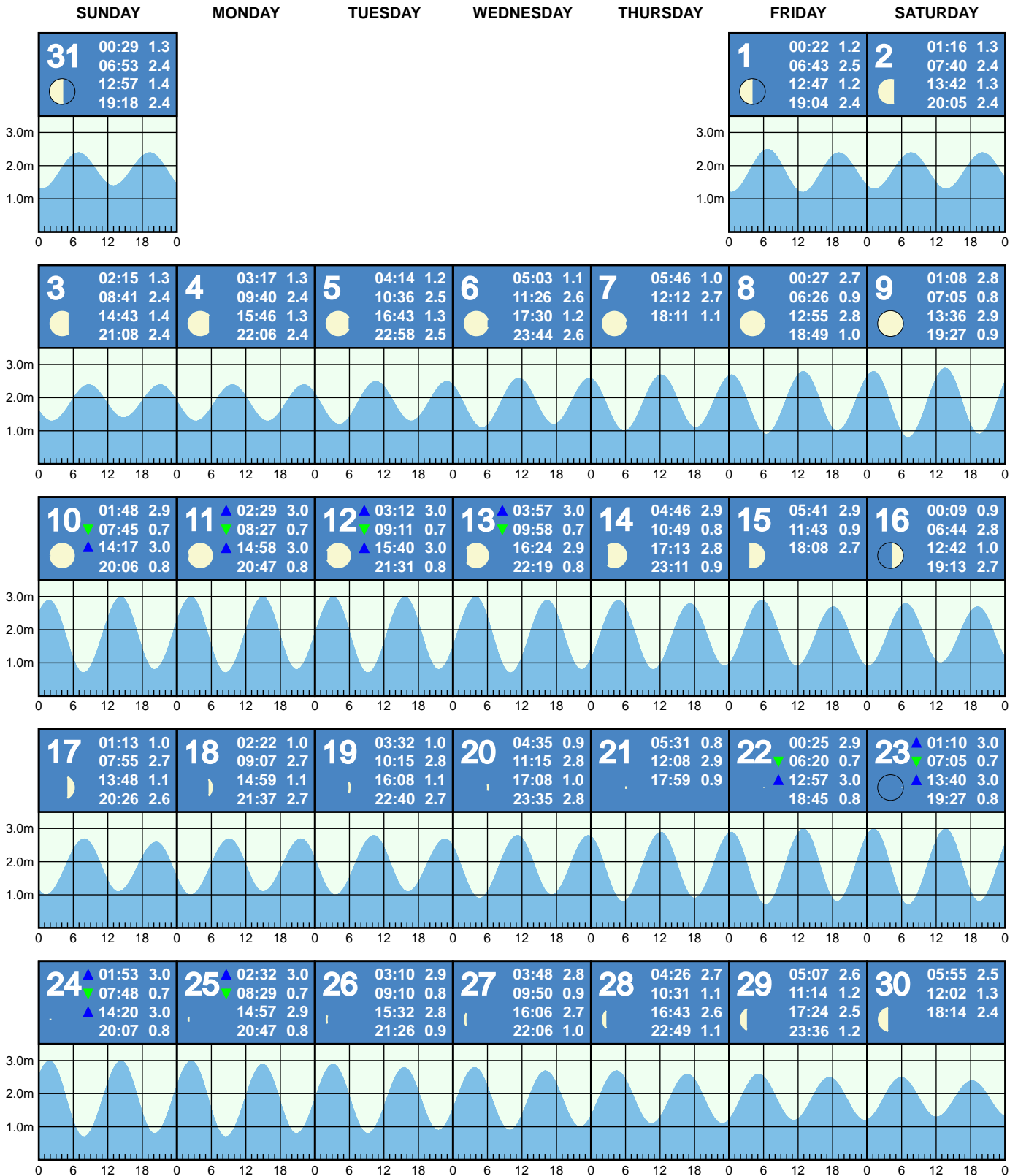
All times are adjusted for daylight savings time.

(c) Copyright 2025, offloop.net

TIDAL PREDICTIONS FOR DOG ISLAND

(based on Bluff)

AUGUST 2025



Blue and green triangles indicate highest and lowest tides of the month, respectively. Major moon phases are circled in black.

This tide table is plotted from LINZ csv data at [https://static.charts.linz.govt.nz/tide-tables/maj-ports/csv/Dog Island 2025.csv](https://static.charts.linz.govt.nz/tide-tables/maj-ports/csv/Dog%20Island%202025.csv)

NOTE: These tide predictions are not official tide tables as specified in Maritime Rules Part 25 Nautical Charts and Publications (pursuant to Section 36 of the Maritime Transport Act 1994).

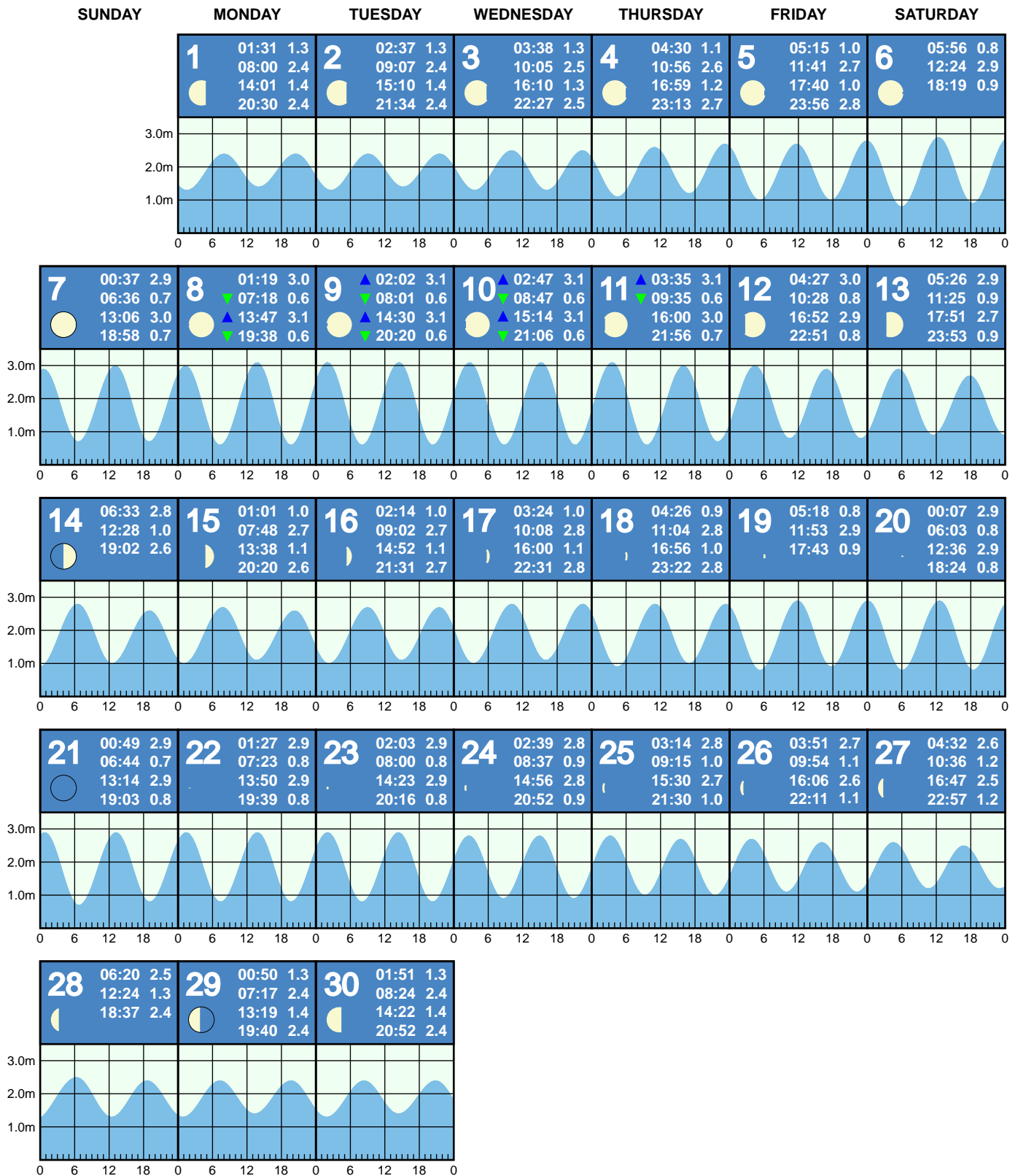
All times are adjusted for daylight savings time.

(c) Copyright 2025, offloop.net

TIDAL PREDICTIONS FOR DOG ISLAND

(based on Bluff)

SEPTEMBER 2025



Blue and green triangles indicate highest and lowest tides of the month, respectively. Major moon phases are circled in black.

This tide table is plotted from LINZ csv data at [https://static.charts.linz.govt.nz/tide-tables/maj-ports/csv/Dog Island 2025.csv](https://static.charts.linz.govt.nz/tide-tables/maj-ports/csv/Dog%20Island%202025.csv)

NOTE: These tide predictions are not official tide tables as specified in Maritime Rules Part 25 Nautical Charts and Publications (pursuant to Section 36 of the Maritime Transport Act 1994).

All times are adjusted for daylight savings time.

(c) Copyright 2025, offloop.net

TIDAL PREDICTIONS FOR DOG ISLAND

(based on Bluff)

OCTOBER 2025

SUNDAY

MONDAY

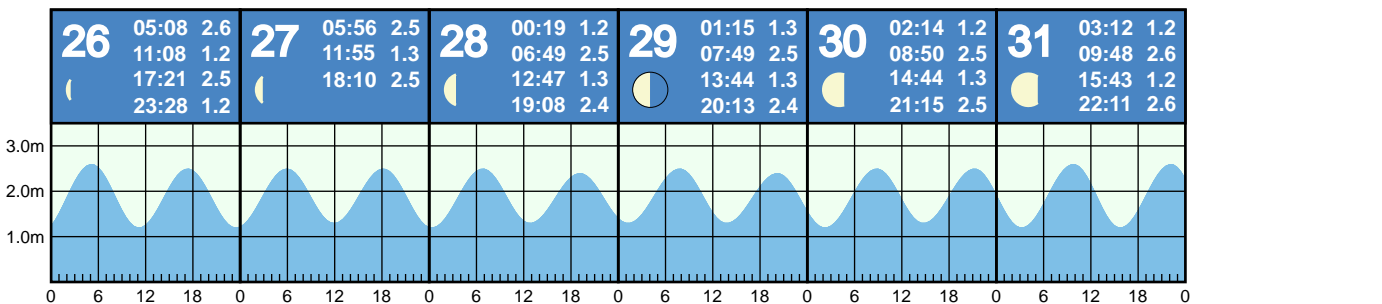
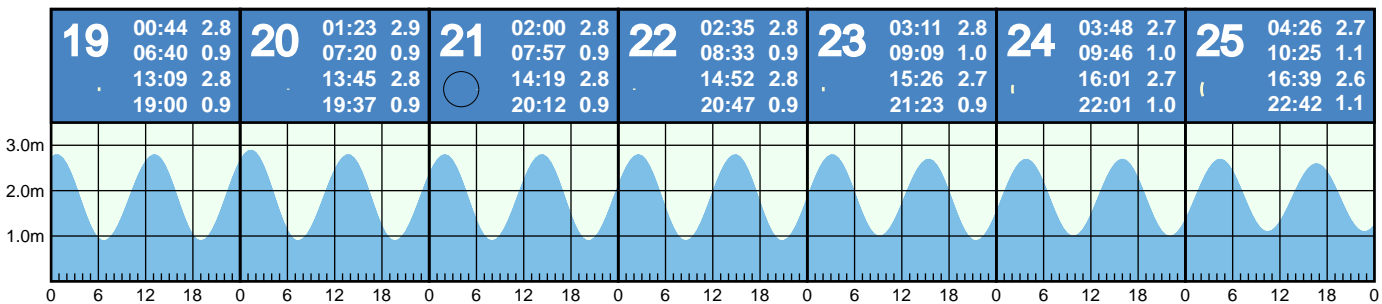
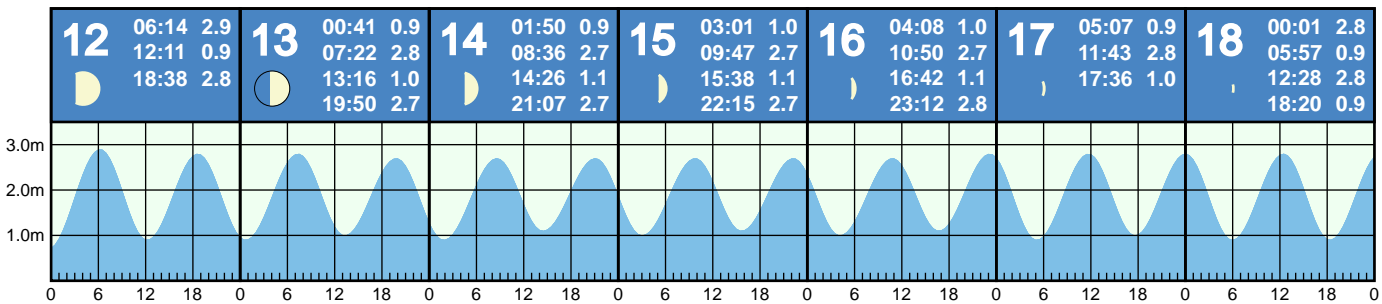
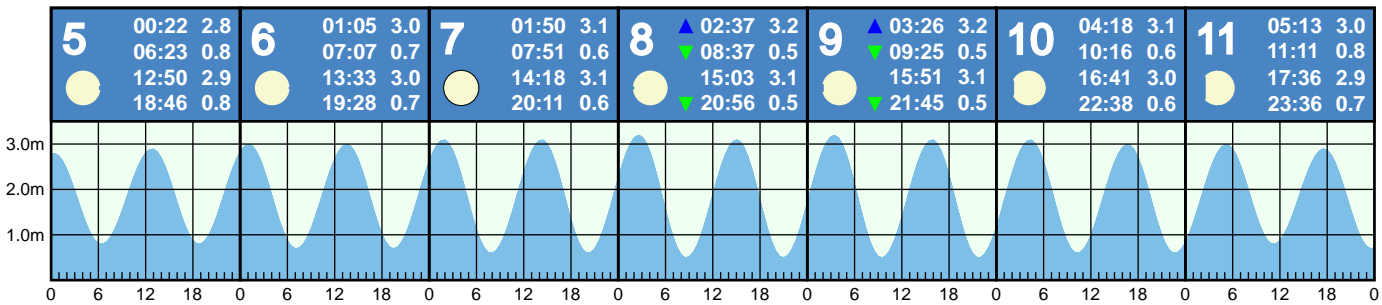
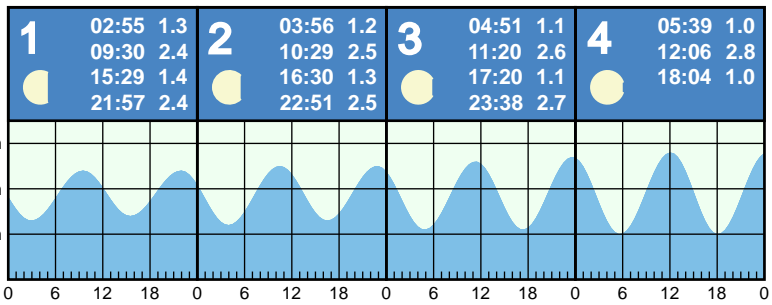
TUESDAY

WEDNESDAY

THURSDAY

FRIDAY

SATURDAY



Blue and green triangles indicate highest and lowest tides of the month, respectively. Major moon phases are circled in black.

This tide table is plotted from LINZ csv data at [https://static.charts.linz.govt.nz/tide-tables/maj-ports/csv/Dog Island 2025.csv](https://static.charts.linz.govt.nz/tide-tables/maj-ports/csv/Dog%20Island%202025.csv)

NOTE: These tide predictions are not official tide tables as specified in Maritime Rules Part 25 Nautical Charts and Publications (pursuant to Section 36 of the Maritime Transport Act 1994).

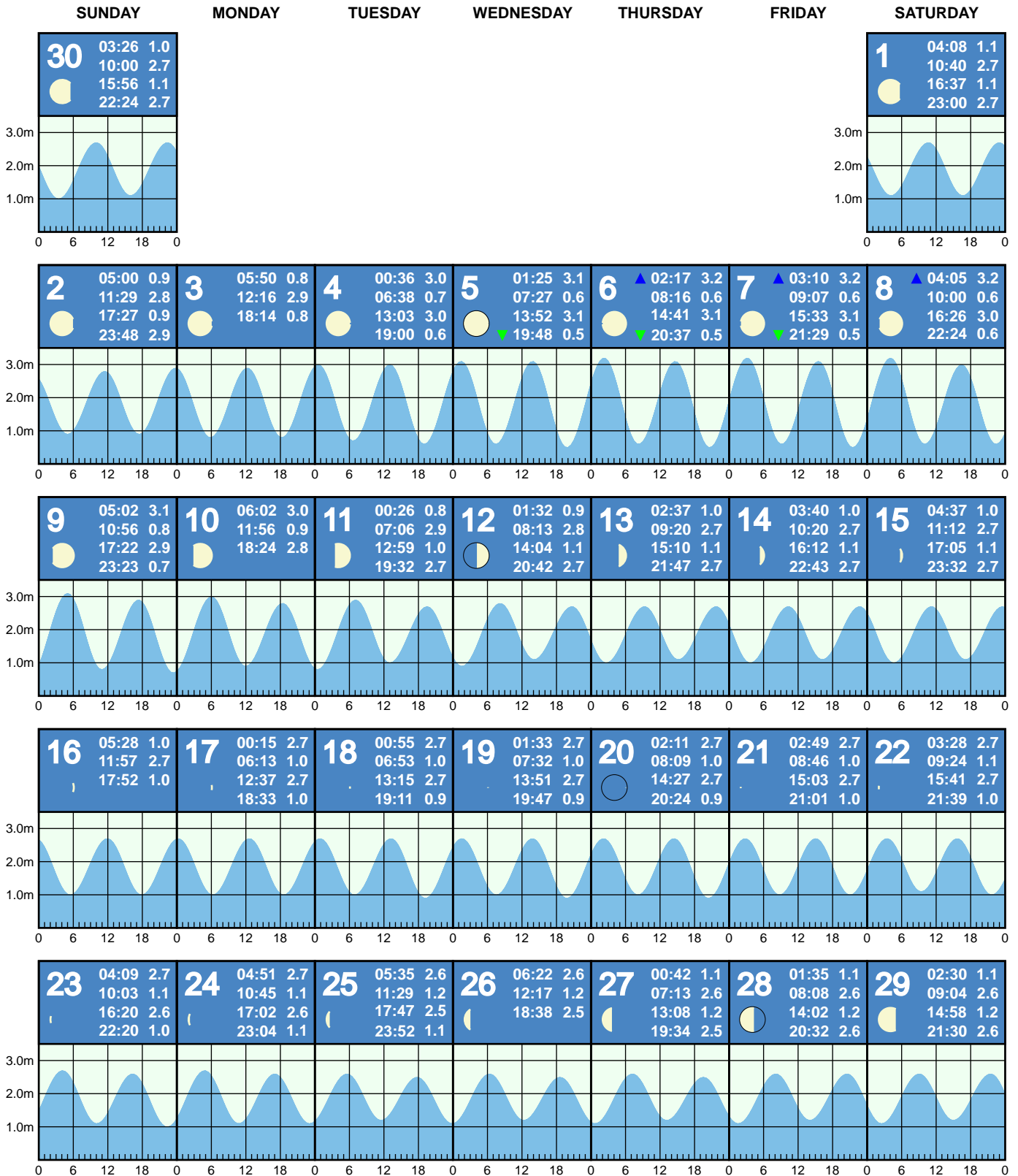
All times are adjusted for daylight savings time.

(c) Copyright 2025, offloop.net

TIDAL PREDICTIONS FOR DOG ISLAND

(based on Bluff)

NOVEMBER 2025



Blue and green triangles indicate highest and lowest tides of the month, respectively. Major moon phases are circled in black.

This tide table is plotted from LINZ csv data at [https://static.charts.linz.govt.nz/tide-tables/maj-ports/csv/Dog Island 2025.csv](https://static.charts.linz.govt.nz/tide-tables/maj-ports/csv/Dog%20Island%202025.csv)

NOTE: These tide predictions are not official tide tables as specified in Maritime Rules Part 25 Nautical Charts and Publications (pursuant to Section 36 of the Maritime Transport Act 1994).

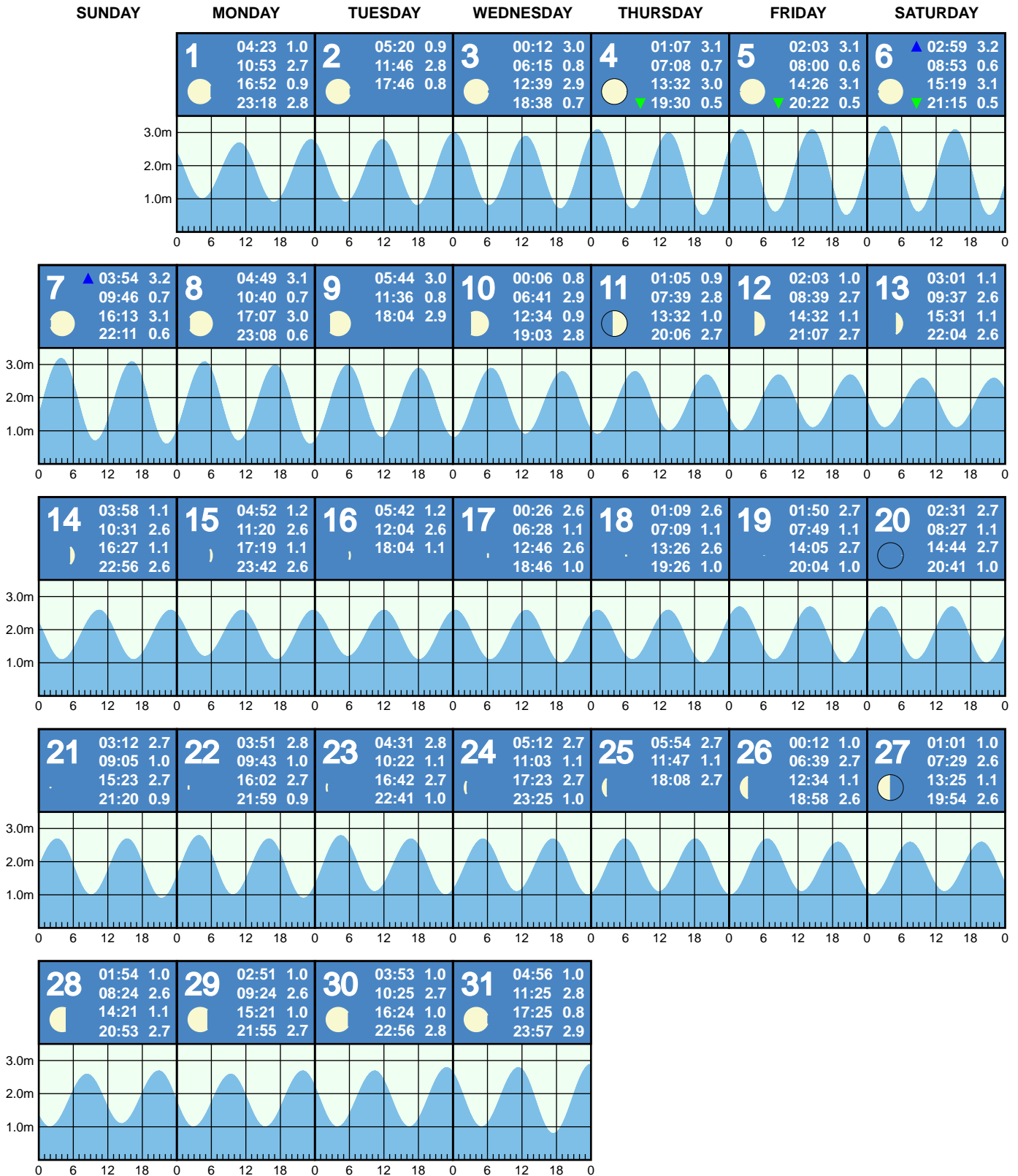
All times are adjusted for daylight savings time.

(c) Copyright 2025, offloop.net

TIDAL PREDICTIONS FOR DOG ISLAND

(based on Bluff)

DECEMBER 2025



Blue and green triangles indicate highest and lowest tides of the month, respectively. Major moon phases are circled in black.

This tide table is plotted from LINZ csv data at [https://static.charts.linz.govt.nz/tide-tables/maj-ports/csv/Dog Island 2025.csv](https://static.charts.linz.govt.nz/tide-tables/maj-ports/csv/Dog%20Island%202025.csv)

NOTE: These tide predictions are not official tide tables as specified in Maritime Rules Part 25 Nautical Charts and Publications (pursuant to Section 36 of the Maritime Transport Act 1994).

All times are adjusted for daylight savings time.

(c) Copyright 2025, offloop.net